

District I

1625 N. French Dr., Hobbs, NM 88240

District II

1301 W. Grand Avenue, Artesia, NM 88210

District III

1000 Rio Brazos Rd., Aztec, NM 87410

District IV

1220 S. St. Francis Dr., Santa Fe, NM 87505

State of New Mexico

Energy, Minerals & Natural Resources Department

OIL CONSERVATION DIVISION

1220 South St. Francis Dr.

Santa Fe, NM 87505

Form C-102

Revised June 10, 2003

Submit to Appropriate District Office

State Lease - 4 Copies

Fee Lease - 3 Copies

☐ AMENDED REPORT

WELL LOCATION AND ACREAGE DEDICATION PLAT

¹ API Number 30-025-26474	² Pool Code 50350	³ Pool Name Penrose Skelly; Grayburg
⁴ Property Code 33805	⁵ Property Name Cole (NCT-A)	⁶ Well Number 21
⁷ OGRID No. 25616	⁸ Operator Name Zia Energy, Inc.	⁹ Elevation 3704 GL

¹⁰ Surface Location




UL or lot no. B	Section 16	Township 22S	Range 37E	Lot Idn	Feet from the 430'	North/South line North	Feet from the 2310'	East/West line East	County Lea
--------------------	---------------	-----------------	--------------	---------	-----------------------	---------------------------	------------------------	------------------------	---------------

¹¹ Bottom Hole Location If Different From Surface

UL or lot no.	Section	Township	Range	Lot Idn	Feet from the	North/South line	Feet from the	East/West line	County
---------------	---------	----------	-------	---------	---------------	------------------	---------------	----------------	--------

¹² Dedicated Acres 40	¹³ Joint or Infill	¹⁴ Consolidation Code	¹⁵ Order No.
-------------------------------------	-------------------------------	----------------------------------	-------------------------

NO ALLOWABLE WILL BE ASSIGNED TO THIS COMPLETION UNTIL ALL INTERESTS HAVE BEEN CONSOLIDATED OR A NON-STANDARD UNIT HAS BEEN APPROVED BY THE DIVISION

5			¹⁷ OPERATOR CERTIFICATION
			I hereby certify that the information contained herein is true and complete to the best of my knowledge and belief.
			Signature 
			Printed Name Gene Lee
			Title and E-mail Address Agent
			Date 6-18-04
			¹⁸ SURVEYOR CERTIFICATION
			I hereby certify that the well location shown on this plat was plotted from field notes of actual surveys made by me or under my supervision, and that the same is true and correct to the best of my belief.
			Date of Survey
			Signature and Seal of Professional Surveyor 
			See Original Survey
			Certificate Number