

District I  
PO Box 1980, Hobbs, NM 88241-1980

District II  
PO Drawer DD, Artesia, NM 88211-0719

District III  
1000 Rio Brasos Rd., Aztec, NM 87410

District IV  
PO Box 2088, Santa Fe, NM 87504-2088

State of New Mexico  
Energy, Minerals & Natural Resources Department

Form C-102  
Revised February 10, 1994  
Submit to Appropriate District Office  
State Lease - 4 Copies  
Fee Lease - 3 Copies

# OIL CONSERVATION DIVISION

PO Box 2088  
Santa Fe, NM 87504-2088

☐ AMENDED REPORT

## WELL LOCATION AND ACREAGE DEDICATION PLAT

1	API Number <b>30-025-366AD</b>	2	Pool Code <b>47395</b>	3	Pool Name <b>Nadine Blinberry</b>
4	Property Code <b>33831</b>	5	Property Name <b>McNeill "32"</b>	6	Well Number <b>No. 1</b>
7	OGRID No. <b>180930</b>	8	Operator Name <b>L.E. Jones Operating</b>	9	Elevation <b>3590'</b>

### <sup>10</sup>Surface Location

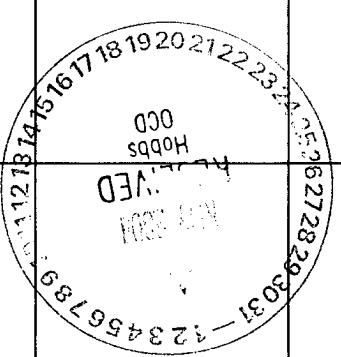

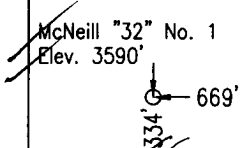


UL or lot no.	Section	Township	Range	Lot Idn	Feet from the	North/South line	Feet from the	East/West line	County
P	32	19 S	38 E		334'	South	669'	East	Lea

### <sup>11</sup>Bottom Hole Location If Different From Surface

UL or lot no.	Section	Township	Range	Lot Idn	Feet from the	North/South line	Feet from the	East/West line	County

12	Dedicated Acres <b>4.2</b>	13	Joint or Infill	14	Consolidation Code	15	Order No.
----	-------------------------------	----	-----------------	----	--------------------	----	-----------

NO ALLOWABLE WILL BE ASSIGNED TO THIS COMPLETION UNIT. ALL INTERESTS HAVE BEEN CONSOLIDATED  
OR A NON-STANDARD UNIT HAS BEEN APPROVED BY THE DIVISION

16		17	<b>OPERATOR CERTIFICATION</b> <i>I hereby certify that the information contained herein is true and complete to the best of my knowledge and belief.</i>   Signature <b>Lance Jones</b> Printed Name <b>Vice President</b> Title <b>11-4-04</b> Date
		18	<b>SURVEYOR CERTIFICATION</b> <i>I hereby certify that the well location shown on this plat was plotted from field notes of actual surveys made by me or under my supervision, and that the same is true and correct to the best of my belief.</i>  <b>March 14, 2004</b> Date of Survey  Signature and Seal of Professional Surveyor  Certificate Number <b>10324</b>

6 Miles SSW of Hobbs, New Mexico.

File No. A-2544