

District I  
1625 N. French Drive, Hobbs, NM 88240  
District II  
811 South First, Artesia, NM 88210  
District III  
1000 Rio Brazos Rd., Aztec, NM 87410  
District IV  
2040 South Pacheco, Santa Fe, NM 87504

State of New Mexico  
Energy, Minerals & Natural Resources Department

Form C-104  
Revised March 25, 1999

Instruction on back

Submit to Appropriate District Office

5 Copies

OIL CONSERVATION DIVISION

2040 South Pacheco

Santa Fe, NM 87505

☐ Amended Report

I. REQUEST FOR ALLOWABLE AND AUTHORIZATION TO TRANSPORT

<sup>1</sup> Operator Name and Address  Apache Corporation 2000 Post Oak Boulevard, Suite 100 Houston, Texas 77056-4400		<sup>2</sup> OGRID Number  000873
		<sup>3</sup> Reason for Filing Code  CH Effective 07/01/00
<sup>4</sup> API Number 30- 025- 29481	<sup>5</sup> Pool Name Lovington Penn NE	<sup>6</sup> Pool Code 40760
<sup>7</sup> Property Code 26472	<sup>8</sup> Property Name Homestake Royalty 10	<sup>9</sup> Well Number 1

II. <sup>10</sup> Surface Location

UL or lot no. J	Section 10	Township 16S	Range 37E	Lot Idn	Feet from the 1700	North/South Line South	Feet from the 2300	East/West Line East	County Lea
--------------------	---------------	-----------------	--------------	---------	-----------------------	---------------------------	-----------------------	------------------------	---------------

<sup>11</sup> Bottom Hole Location

UL or lot no.	Section	Township	Range	Lot Idn	Feet from the	North/South Line	Feet from the	East/West Line	County
<sup>12</sup> Lse Code	<sup>13</sup> Producing Method Code	<sup>14</sup> Gas Connection Date	<sup>15</sup> C-129 Permit Number	<sup>16</sup> C-129 Effective Date	<sup>17</sup> C-129 Expiration Date				

III. Oil and Gas Transporters

<sup>18</sup> Transporter OGRID	<sup>19</sup> Transporter Name and Address	<sup>20</sup> POD	<sup>21</sup> O/G	<sup>22</sup> POD ULSTR Location and Description
037480	EOTT Energy Oper., LTDP P.O. Box 4666 Houston, Texas 77210	0011810	O	B-9-16S-37E Tank Battery
024650	Dynegy Midstream Service 1000 Louisiana, Ste. 5800 Houston, Texas 77002	0015530	G	J-10-16S-37E Dynegy Gas Meter

IV. Produced Water

<sup>23</sup> POD 0011850	<sup>24</sup> POD ULSTR Location and Description B-9-16S-37E Water disposal in Yates Petroleum Disposal
------------------------------	--


V. Well Completion Data

<sup>25</sup> Spud Date	<sup>26</sup> Ready Date	<sup>27</sup> TD	<sup>28</sup> PBDT	<sup>29</sup> Perforations	<sup>30</sup> DHC, MC
<sup>31</sup> Hole Size	<sup>32</sup> Casing & Tubing Size	<sup>33</sup> Depth Set	<sup>34</sup> Sacks Cement		

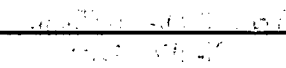

VI. Well Test Data

<sup>35</sup> Date New Oil	<sup>36</sup> Gas Delivery Date	<sup>37</sup> Test Date	<sup>38</sup> Test Length	<sup>39</sup> Tbg. Pressure	<sup>40</sup> Csg. Pressure
<sup>41</sup> Choke Size	<sup>42</sup> Oil	<sup>43</sup> Water	<sup>44</sup> Gas	<sup>45</sup> AOF	<sup>46</sup> Test Method

<sup>47</sup> I hereby certify that the rules of the Oil Conservation Division have been complied with and that the information given above is true and complete to the best of my knowledge and belief.

Signature:   
Printed name: Douglas E. O'Neil  
Title: Production Manager  
Date:   
Phone: (713) 296-6000

OIL CONSERVATION DIVISION

Approved by:   
Title:   
Approval Date: 

<sup>48</sup> If this is a change of operator fill in the OGRID number and name of the previous operator

James E. Orseth

Vice President

8/30/00

Previous Operator Signature

Printed Name

Title

Date