

NEW MEXICO OIL CONSERVATION COMMISSION
Santa Fe, New Mexico

Form G-101
Revised (12/1/55)

NOTICE OF INTENTION TO DRILL

Notice must be given to the District Office of the Oil Conservation Commission and approval obtained before drilling or recompletion begins. If changes in the proposed plan are considered advisable, a copy of this notice showing such changes will be returned to the sender. Submit this notice in QUINTUPLICATE. One copy will be returned following approval. See additional instructions in Rules and Regulations of the Commission. If State Land submit 6 Copies Attach Form G-128 in triplicate to first 3 copies of form G-101

Hobbs, New Mexico

May 29, 1957

OIL CONSERVATION COMMISSION
SANTA FE, NEW MEXICO

Gentlemen:

You are hereby notified that it is our intention to commence the Drilling of a well to be known as

Gulf Oil Corporation

(Company or Operator)

Alice Paddock

(Lease)

Well No. 5, in B The well is

located 990 feet from the North line and 2310 feet from the

East

line of Section 1, T 22-S, R 37-E, NMPM.

(GIVE LOCATION FROM SECTION LINE)

Drinkard

Pool, Lea

County

If State Land the Oil and Gas Lease is No.

If patented land the owner is.

Address.

We propose to drill well with drilling equipment as follows:

Rotary

The status of plugging bond is.

Drilling Contractor

Schaffer Drilling Co.
Liberty Bank Building
Oklahoma City, Oklahoma

We intend to complete this well in the

Drinkard
6650

formation at an approximate depth of feet.

CASING PROGRAM

We propose to use the following strings of Casing and to cement them as indicated:

Size of Hole	Size of Casing	Weight per Foot	New or Second Hand	Depth	Sacks Cement
17-1/4"	13-3/8"	48#	New	250'	225
11"	8-5/8"	24#	New	2950'	1300
7-7/8"	5-1/2"	14#	New	6650'	625

If changes in the above plans become advisable we will notify you immediately.

ADDITIONAL INFORMATION (If recompletion give full details of proposed plan of work.)

Approved JUN 3 1957, 19.
Except as follows:

OIL CONSERVATION COMMISSION

By

Sincerely yours,

Gulf Oil Corporation

(Company or Operator)

By

Position

Area Supt. of Prod.

Send Communications regarding well to

Name

Gulf Oil Corporation

Address

Box 2167, Hobbs, New Mexico

NEW MEXICO
OIL CONSERVATION COMMISSION

Form C-128

Well Location and/or Gas Proration Plate

Date 5-28-1957

Operator Gulf Oil Corp Lease Alice Paddock 3-50

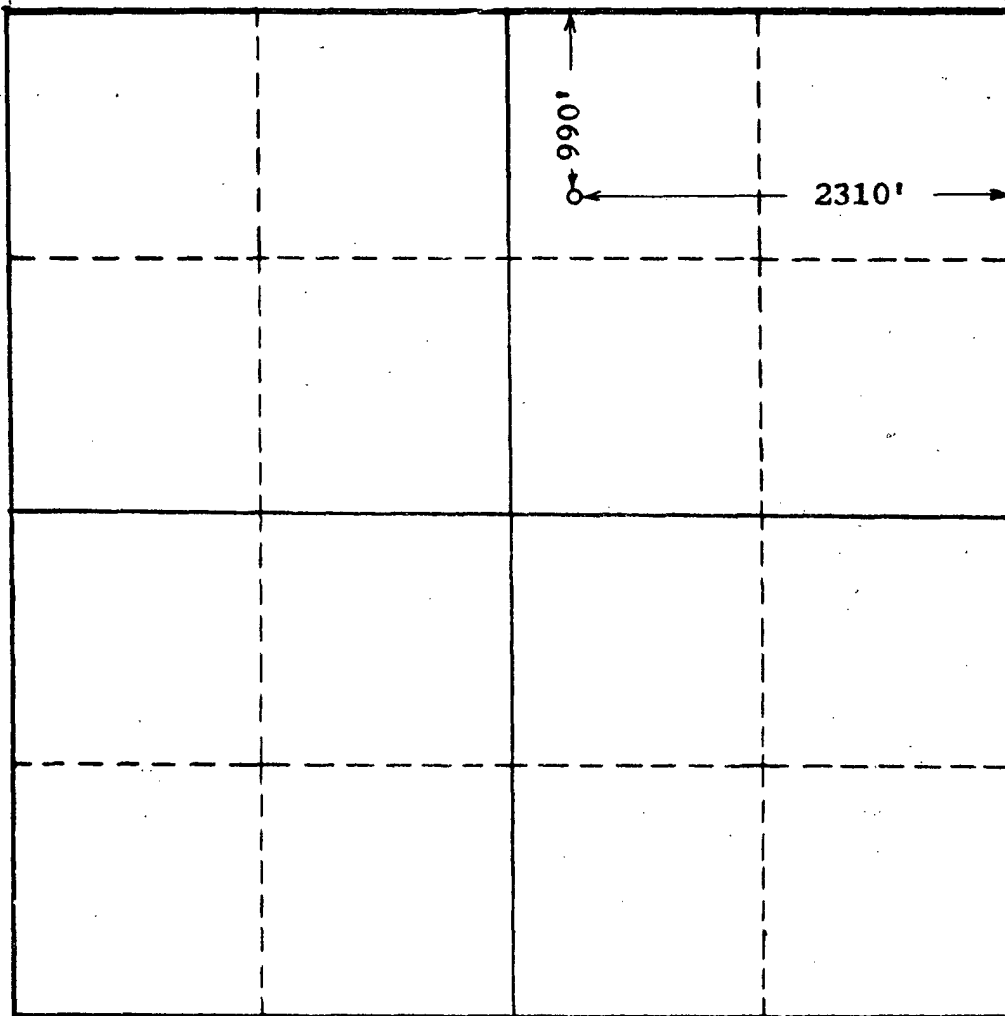
Well No. 5-H Section 1 Township 22 S Range 37 E NMPM

Located 990 Feet From North Line, 2310 Feet From East Line,

Lea County, New Mexico. G. L. Elevation _____

Name of Producing Formation _____ Pool _____ Dedicated Acreage _____

(Note: All distances must be from outer boundaries of Section)



NOTE

This section of form is to be used for gas wells only.

SCALE: 1"=1000'

1. Is this Well a Dual Comp. ? Yes No .
2. If the answer to Question 1 is yes, are there any other dually completed wells within the dedicated acreage ? Yes No .

Name _____
Position _____
Representing _____
Address _____

This is to certify that the above plat was prepared from field notes of actual surveys made by me or under my supervision and that the same are true and correct to the best of my knowledge and belief.

Date Surveyed 5-28-57
Registered Professional Engineer and/or Land Surveyor John W. West

NEW MEXICO OIL CONSERVATION COMMISSION

Well Location and Acreage Dedication Plat

HOURS OFFICE 000

Date May 28, 1959

Section A.

Operator Gulf Oil Corporation Lease Alice Paddock 1 AM 7:40
 Well No. 5 Unit Letter B Section 1 Township 22-S Range 37-E NMPM
 Located 990 Feet From North Line, 2310 Feet From East Line
 County Lea G. L. Elevation 3359' Dedicated Acreage 160 Acres
 Name of Producing Formation Blinebry Pool Blinebry Gas

1. Is the Operator the only owner* in the dedicated acreage outlined on the plat below?
 Yes X No .
2. If the answer to question one is "no," have the interests of all the owners been consolidated by communitization agreement or otherwise? Yes No . If answer is "yes," Type of Consolidation
3. If the answer to question two is "no," list all the owners and their respective interests below:
 Due to gas-oil ratio test taken on May 1, 1959, this well reclassified as a gas well effective June 1, 1959.

OwnerLand Description

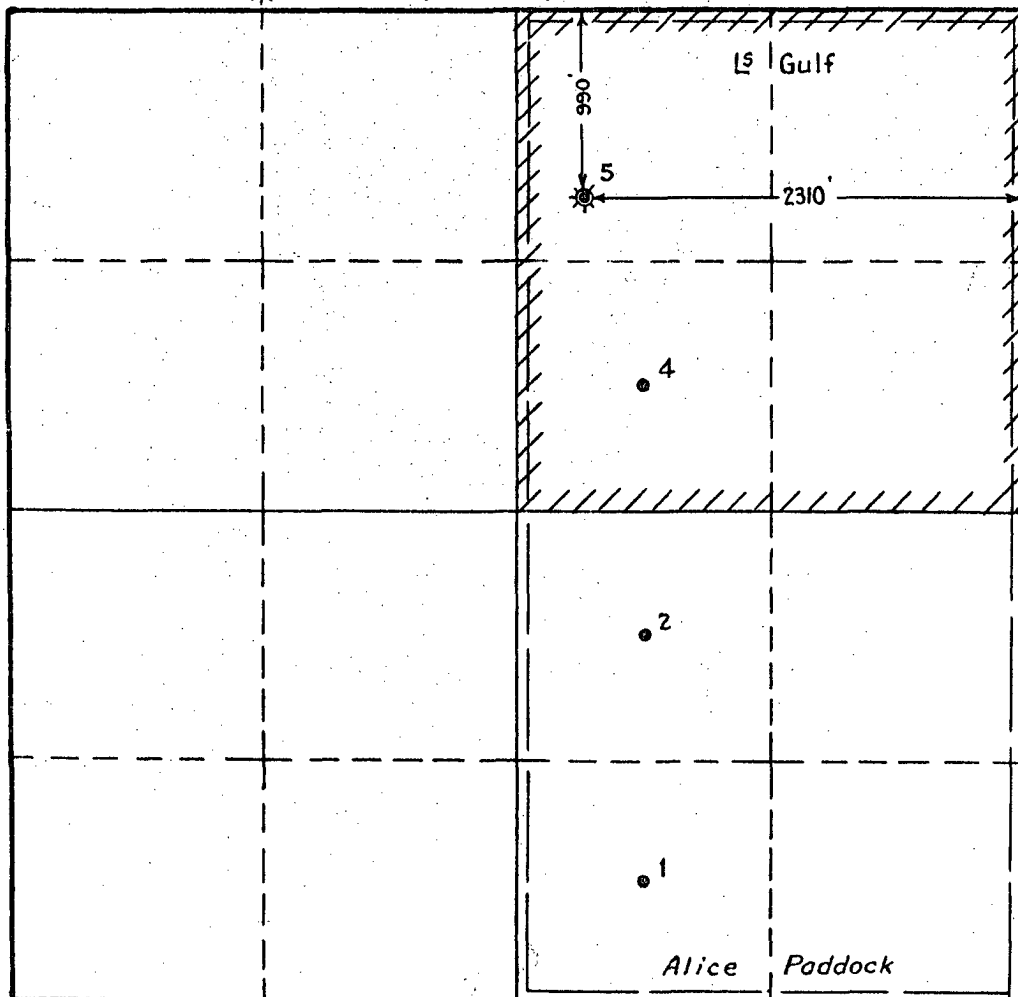
Section B

☼ - Dual (Gas-Gas)

● - Oil Well

—— - Lease Line

//// - Acreage Dedicated



This is to certify that the information in Section A above is true and complete to the best of my knowledge and belief.

Gulf Oil Corporation
 (Operator)

M. King, Jr.
 (Representative)

P. O. Box 1290
Fort Worth 1, Texas

Address

This is to certify that the well location shown on the plat in Section B was plotted from field notes of actual surveys made by me or under my supervision and that the same is true and correct to the best of my knowledge and belief.

Date Surveyed

Registered Professional
Engineer and/or Land Surveyor.

Certificate No.

(See instructions for completing this form on the reverse side)

NEW MEXICO OIL CONSERVATION COMMISSION

Well Location and Acreage Dedication Plat

Form C-28

Revised 5/1/57

HOBBS OFFICE OCC

Section A.

1957 OCT 2 AM 9:44

Operator Gulf Oil Corporation Lease Alice Paddock
Well No. 5 Unit Letter B Section 1 Township 22-S Range 37-E NMPM
Located 990 Feet From North Line, 2310 Feet From East Line
County Lea G. L. Elevation 3359' Dedicated Acreage 160 Acres
Name of Producing Formation Tubb Pool Tubb Gas

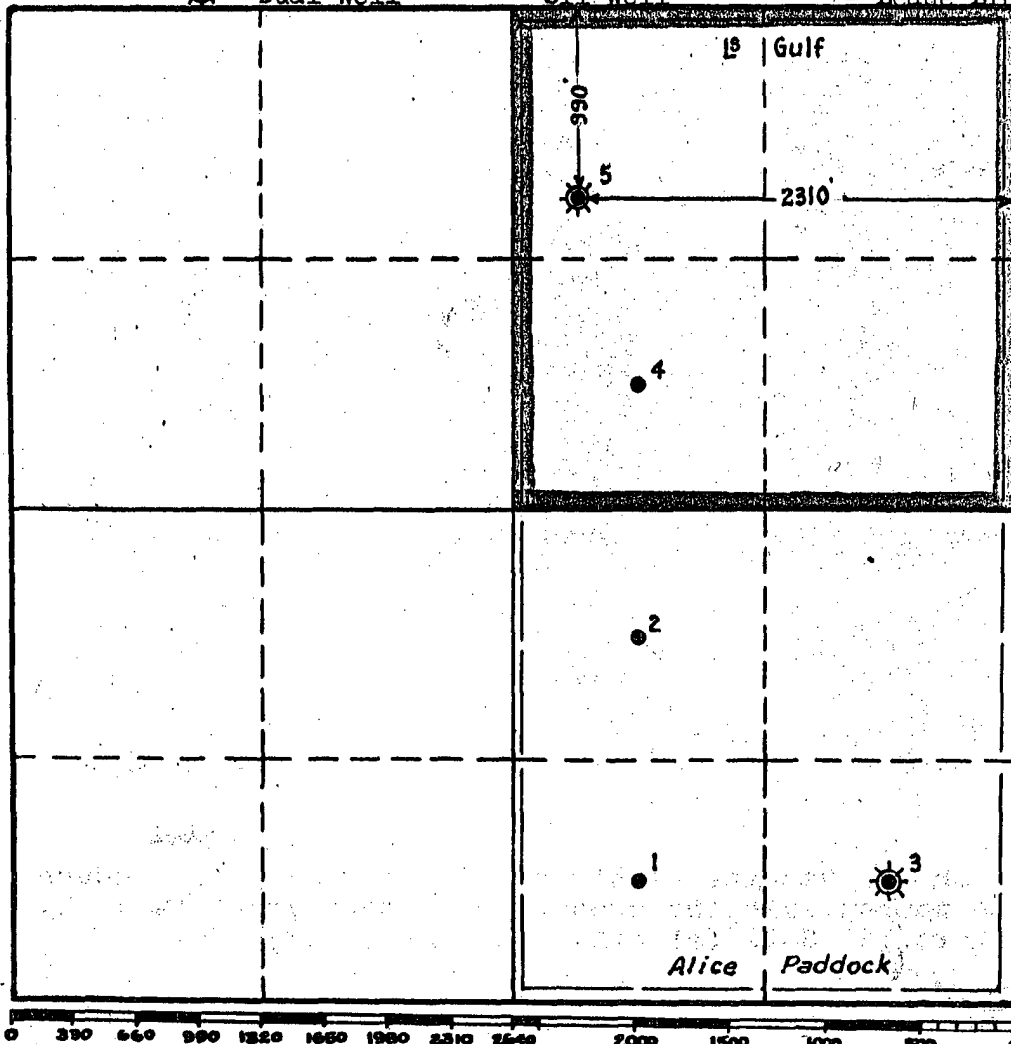
1. Is the Operator the only owner* in the dedicated acreage outlined on the plat below?
Yes X No
2. If the answer to question one is "no," have the interests of all the owners been consolidated by communitization agreement or otherwise? Yes No . If answer is "yes," Type of Consolidation
3. If the answer to question two is "no," list all the owners and their respective interests below:

Owner

Land Description

Section B  - Dual Well  - Oil Well  - Lease Line

 - Acreage Dedicated



This is to certify that the information in Section A above is true and complete to the best of my knowledge and belief.

Gulf Oil Corporation
(Operator)

D. L. Henry
(Representative)

P. O. Box 1290
Fort Worth 1, Texas
Address

This is to certify that the well location shown on the plat in Section B was plotted from field notes of actual surveys made by me or under my supervision and that the same is true and correct to the best of my knowledge and belief.

Date Surveyed

Registered Professional Engineer and/or Land Surveyor.

Certificate No.

(See instructions for completing this form on the reverse side)

NUMBER OF COPIES RECEIVED	
DISTRIBUTION	
SANTA FE	
FILE	
U.S.G.S.	
LAND OFFICE	
TRANSPORTER	OIL GAS
PRORATION OFFICE	
OPERATOR	

NEW MEXICO OIL CONSERVATION COMMISSION
WELL LOCATION AND ACREAGE DEDICATION PLAT
 SEE INSTRUCTIONS FOR COMPLETING THIS FORM ON THE REVERSE SIDE

FORM C-128
Revised 5/1/57

SECTION A


1963 AUG 15 PM 3:52

Operator Gulf Oil Corporation		Lease Alice Paddeck		Well No. 5
Unit Letter B	Section 1	Township 22-S	Range 37-E	County Lea
Actual Footage Location of Well: 990 feet from the North line and 2310 feet from the East line				
Ground Level Elev. 3359	Producing Formation Blinbry		Pool Blinbry Gas	Dedicated Acreage: 120 Acres

1. Is the Operator the only owner in the dedicated acreage outlined on the plat below? YES XX NO ____ . ("Owner" means the person who has the right to drill into and to produce from any pool and to appropriate the production either for himself or for himself and another. (65-3-29 (e) NMSA 1935 Comp.)
2. If the answer to question one is "no," have the interests of all the owners been consolidated by communitization agreement or otherwise? YES ____ NO ____ . If answer is "yes," Type of Consolidation _____
3. If the answer to question two is "no," list all the owners and their respective interests below:

Owner	Land Description

SECTION B



CERTIFICATION

I hereby certify that the information in SECTION A above is true and complete to the best of my knowledge and belief.

Name	<i>W. H. Borland</i>
Position	Area Production Manager
Company	Gulf Oil Corporation
Date	August 14, 1963

I hereby certify that the well location shown on the plat in SECTION B was plotted from field notes of actual surveys made by me or under my supervision, and that the same is true and correct to the best of my knowledge and belief.

Date Surveyed
Registered Professional Engineer and/or Land Surveyor

Certificate No.

0 330 660 990 1320 1650 1980 2310 2640 2000 1500 1000 500 0