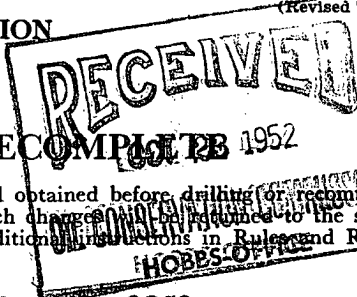


DUPLICATE

NEW MEXICO OIL CONSERVATION COMMISSION

Santa Fe, New Mexico



NOTICE OF INTENTION TO DRILL OR RECOMPLETION

Notice must be given to the District Office of the Oil Conservation Commission and approval obtained before drilling or recompletion begins. If changes in the proposed plan are considered advisable, a copy of this notice showing such changes must be returned to the sender. Submit this notice in QUINTUPLICATE. One copy will be returned following approval. See additional instructions in Rules and Regulations of the Commission.

Hobbs, New Mexico
(Place)October 22, 1952
(Date)OIL CONSERVATION COMMISSION
SANTA FE, NEW MEXICO

Gentlemen:

You are hereby notified that it is our intention to commence the (Drilling) (Recompletion) of a well to be known as

Gulf Oil Corporation

(Company or Operator)

W. A. Ramsey

(Lease)

Well No. 15

M

(Unit)

The well is

located 660 feet from the South line and 660 feet from the

West

line of Section 28

T 24-S

R 38-E

NMPM.

(GIVE LOCATION FROM SECTION LINE) Dollarhide West Drinkard Pool, Lea County

If State Land the Oil and Gas Lease is No. 15782

If patented land the owner is

Address

We propose to drill well with drilling equipment as follows:

Rotary Tools

The status of plugging bond is

Drilling Contractor Not yet determined

We intend to complete this well in the Drinkard

formation at an approximate depth of 6800' feet.

CASING PROGRAM

We propose to use the following strings of Casing and to cement them as indicated:

Size of Hole	Size of Casing	Weight per Foot	New or Second Hand	Depth	Sacks Cement
17-1/4"	13-3/8"	48#	New	300'	350
12-1/4"	9-5/8"	36#	New	2900'	1500
8-3/4"	7"	23#	New	6400'	350

If changes in the above plans become advisable we will notify you immediately.

ADDITIONAL INFORMATION (If recompletion give full details of proposed plan of work.)

Approved: OCT 24 1952, 19

Except as follows:

Sincerely yours,

Gulf Oil Corporation

(Company or Operator)

By: *Chas Taylor*

Position: Area Prod. Supt.

Send Communications regarding well to

Name: Gulf Oil Corporation

Address: Box 2167, Hobbs, New Mexico

OIL CONSERVATION COMMISSION

By: *Roy Yunkrampf*


Title: Oil & Gas Inspector

SECTION PLAT

GULF FW 636

SCALE 1 IN. = 800 FT.

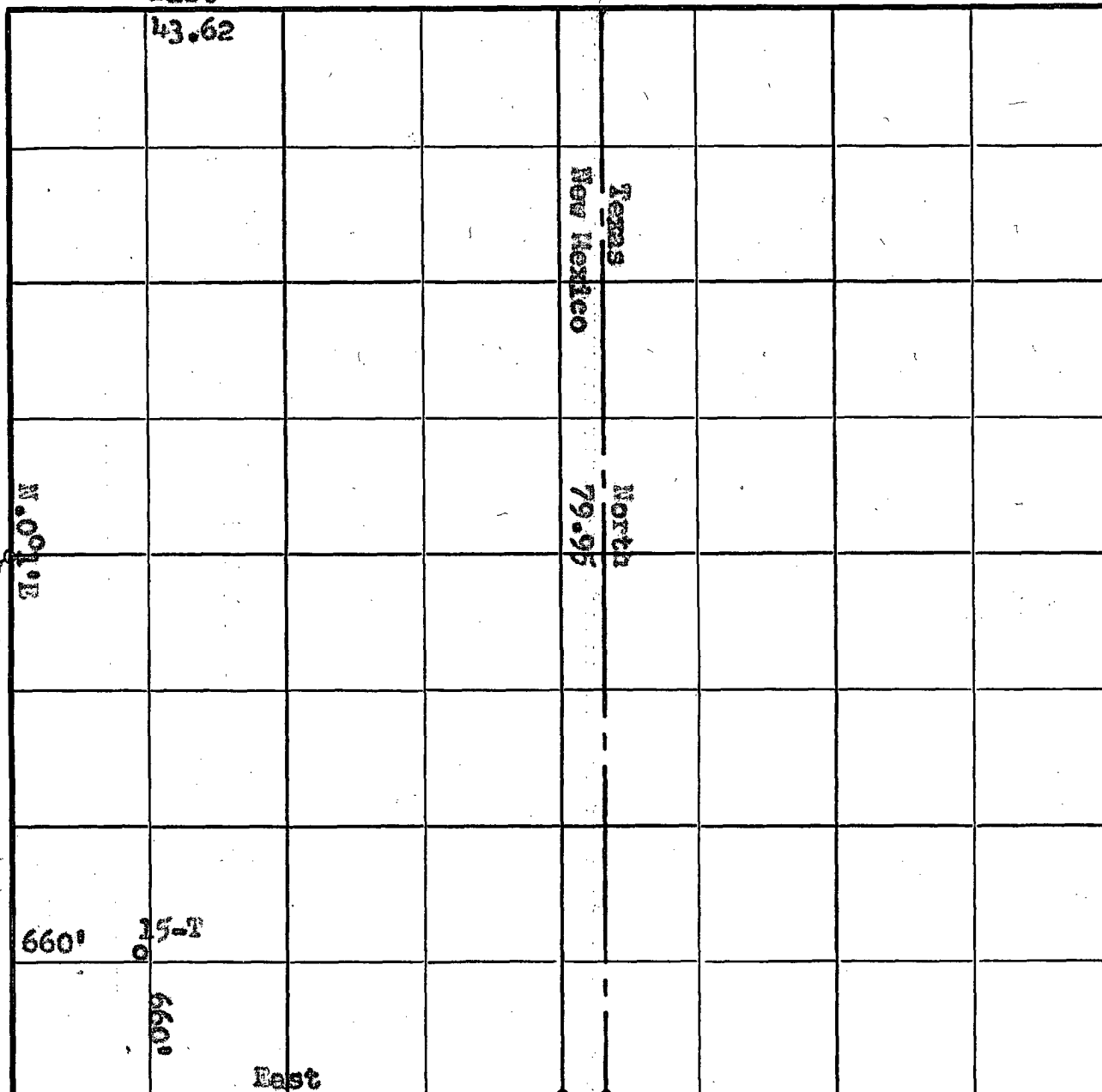
This Plat exhibits the exact location of Gulf Oil Corporation's No. 15-T
Wm. A. Ransey in Sec. 28 Twnsp T-24-S Range R-38-E



SECTION 28
East

TOWNSHIP T-24-S

RANGE R-38-E



This is to certify that I am a Registered Land Surveyor, that the above plat was prepared under my direction and that the same is true and correct to the best of my knowledge and belief.

J. A. Teague
 J. A. Teague