

Submit 3 Copies To Appropriate District Office
 District I
 1625 N. French Dr., Hobbs, NM 88240
 District II
 1301 W. Grand Ave., Artesia, NM 88210
 District III
 1000 Rio Brazos Rd., Aztec, NM 87410
 District IV
 1220 S. St. Francis Dr., Santa Fe, NM 87505

State of New Mexico
 Energy, Minerals and Natural Resources

OIL CONSERVATION DIVISION
 1220 South St. Francis Dr.
 Santa Fe, NM 87505

Form C-103
 May 27, 2004

SUNDRY NOTICES AND REPORTS ON WELLS (DO NOT USE THIS FORM FOR PROPOSALS TO DRILL OR TO DEEPEN OR PLUG BACK TO A DIFFERENT RESERVOIR. USE "APPLICATION FOR PERMIT" (FORM C-101) FOR SUCH PROPOSALS.)		WELL API NO. <u>30-025-37041</u>
1. Type of Well: Oil Well <input checked="" type="checkbox"/> Gas Well <input type="checkbox"/> Other <input type="checkbox"/>		5. Indicate Type of Lease STATE <input checked="" type="checkbox"/> FEE <input type="checkbox"/>
2. Name of Operator Chesapeake Operating, Inc.		6. State Oil & Gas Lease No.
3. Address of Operator P. O. Box 11050 Midland, TX 79702-8050		7. Lease Name or Unit Agreement Name TCB 36 State
4. Well Location Unit Letter <u>L</u> : 1980 feet from the <u>South</u> line and <u>660</u> feet from the <u>West</u> line Section <u>36</u> Township <u>20S</u> Range <u>38E</u> NMPM Countylea		8. Well Number <u>004</u>
11. Elevation (Show whether DR, RKB, RT, GR, etc.) <u>3569' GR</u>		9. OGRID Number <u>147179</u>
Pit or Below-grade Tank Application <input type="checkbox"/> or Closure <input type="checkbox"/>		10. Pool name or Wildcat Nadine; Drinkard-Abo
Pit type <u>Drilling</u> Depth to Groundwater <u>100+</u> Distance from nearest fresh water well <u>200+</u> Distance from nearest surface water <u>1000+</u> Pit Liner Thickness: <u>12</u> mil Below-Grade Tank: Volume <u>12139</u> bbls; Construction Material		

12. Check Appropriate Box to Indicate Nature of Notice, Report or Other Data

NOTICE OF INTENTION TO:		SUBSEQUENT REPORT OF:	
PERFORM REMEDIAL WORK <input type="checkbox"/>	PLUG AND ABANDON <input type="checkbox"/>	REMEDIAL WORK <input type="checkbox"/>	ALTERING CASING <input type="checkbox"/>
TEMPORARILY ABANDON <input type="checkbox"/>	CHANGE PLANS <input type="checkbox"/>	COMMENCE DRILLING OPNS. <input type="checkbox"/>	P AND A <input type="checkbox"/>
PULL OR ALTER CASING <input type="checkbox"/>	MULTIPLE COMPL <input type="checkbox"/>	CASING/CEMENT JOB <input type="checkbox"/>	
OTHER: Pit <input checked="" type="checkbox"/>		OTHER: <input type="checkbox"/>	

13. Describe proposed or completed operations. (Clearly state all pertinent details, and give pertinent dates, including estimated date of starting any proposed work). SEE RULE 1103. For Multiple Completions: Attach wellbore diagram of proposed completion or recompletion.

Chesapeake, respectfully, requests that the attached procedure be approved for the drilling pit for this well. chesapeake, hereby, agrees to close the pit according to NMOCD guidelines #3.

I hereby certify that the information above is true and complete to the best of my knowledge and belief. I further certify that any pit or below-grade tank has been/will be constructed or closed according to NMOCD guidelines ☒, a general permit ☐ or an (attached) alternative OCD-approved plan ☐.

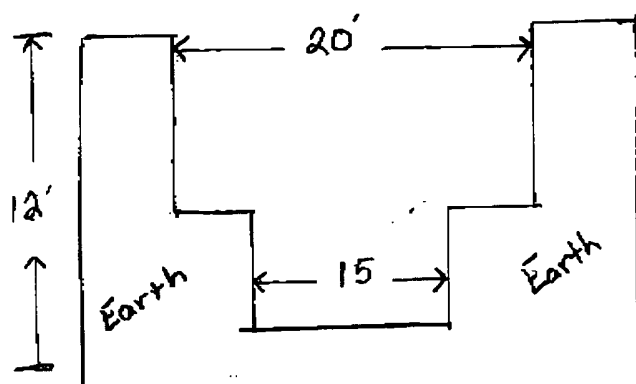
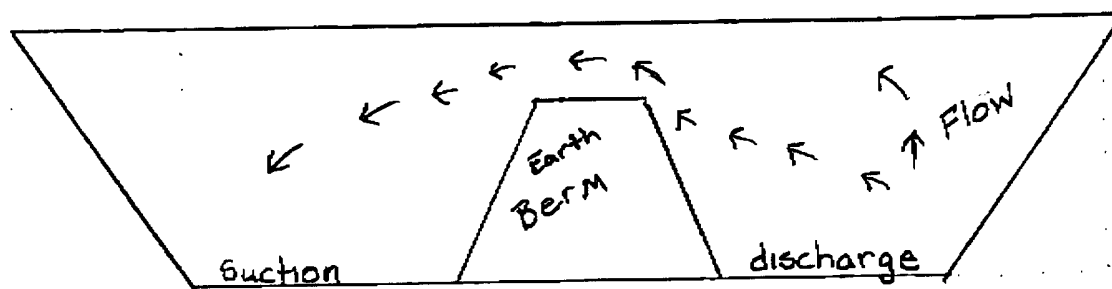
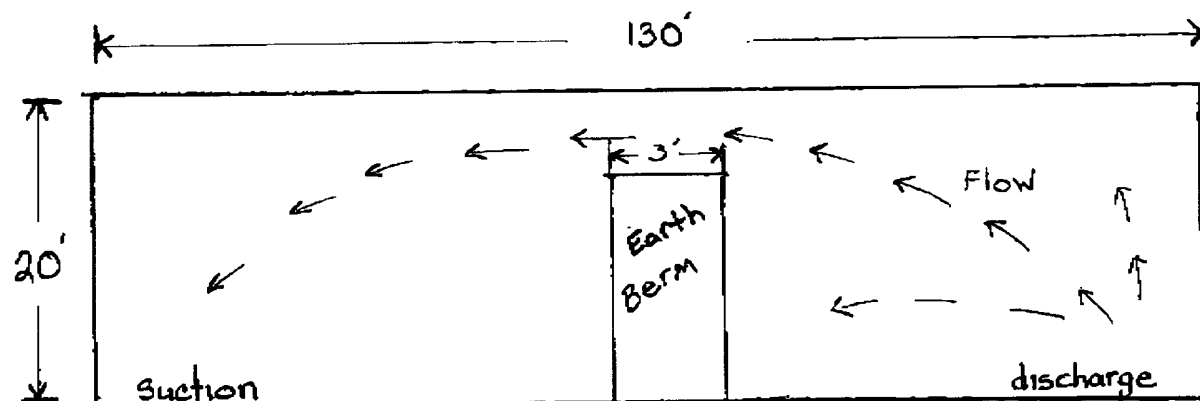
SIGNATURE Brenda Coffman TITLE Regulatory Analyst DATE 01/06/2005

Type or print name Brenda Coffman
 For State Use Only

E-mail address: bcoffman@chkenergy.com Telephone No. (432)687-2992

APPROVED BY: [Signature] TITLE PETROLEUM ENGINEER DATE JAN 12 2005
 Conditions of Approval (if any):

Single Pit



28800 ft³
5129.4 bbls.

12 mil. woven plastic