


To: Whom It May Concern:

I - 31 - 193 - 37e
1385/5 & 970/E

RE: STATE OF NEW MEXICO
OIL AND GAS DIVISION
INCLINATION REPORT

Lease Name: API 30-025-36687
Well Number: NEW MONUMENT GRAYBURG SAN ANDRES UNIT
County/State: #1544 #335 LEA COUNTY, NEW MEXICO
Operator: AMERADA HESS CORPORATION
Address: P.O. BOX 840
Address: SEMINOLE, TEXAS 79360
Location:




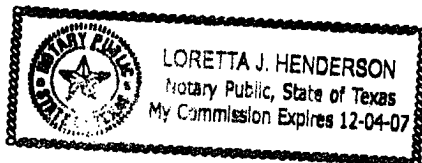
I, **CHOYR GILBERT**, Contract Manager for Key Energy Drilling, Inc., 6 Desta Drive, Suite 4400, Midland, TX 79705, declare that I am authorized to make this certification, that I have personal knowledge of the inclination data and facts placed on this form and that such data and facts are true, correct, and complete to the best of my knowledge.

Sworn to and Subscribed Before Me by the said


CHOYR GILBERT
Contract Manager

This the 18TH day of NOVEMBER, 2004


Signature of Notary Public
In and for the State of Texas



LORETTA J. HENDERSON
Print Name of Notary Public