

New Mexico Oil Conservation Division, District I
1625 N. French Drive
Hobbs, NM 88240

SUBJECT TO
LIKE APPROVAL
BY NMOCD

Form 3160-5
(August 1999)

UNITED STATES
DEPARTMENT OF THE INTERIOR
BUREAU OF LAND MANAGEMENT
SUNDRY NOTICES AND REPORTS ON WELLS

Do not use this form for proposals to drill or to re-enter an
abandoned well. Use Form 3160-3 (APD) for such proposals.

FORM APPROVED
OMB NO. 1004-0135

Expires: November 30, 2000

SUBMIT IN TRIPLICATE - Other instructions on reverse side

1. Type of well

☒ Oil Well ☐ Gas Well ☐ Other

2. Name of Operator

EQG Resources, Inc.

3a. Address

P.O. Box 2267, Midland, TX 79702

3b. Phone No. (include area code)

(915)686-3714

4. Location of Well (Footage, Sec., T., R., M., or Survey Description)

S/L 1931' FNL& 1717" FEL Sec.28 T-18-S; R-33-E
BHL

5. Lease Serial No.

NM 96781

6. If Indian, Allottee or Tribe Name

7. If Unit or CA/Agreement, Name and/or No.

8. Well Name and No.

Uncle Fed Com No. 3

9. API Well No.

30-025-30836

10. Field and Pool, or Exploratory

Corbin Bone Spring, South

11. County or Parish, State

Lea Co. NM

12. CHECK APPROPRIATE BOX(ES) TO INDICATE NATURE OF NOTICE, REPORT, OR OTHER DATA

TYPE OF SUBMISSION	TYPE OF ACTION			
<input checked="" type="checkbox"/> Notice of Intent	<input type="checkbox"/> Acidize	<input type="checkbox"/> Deepen	<input type="checkbox"/> Production (Start/Resume)	<input type="checkbox"/> Water Shut-Off
<input type="checkbox"/> Subsequent Report	<input type="checkbox"/> Alter Casing	<input type="checkbox"/> Fracture Treat	<input type="checkbox"/> Reclamation	<input type="checkbox"/> Well Integrity
<input type="checkbox"/> Final Abandonment Notice	<input type="checkbox"/> Casing Repair	<input type="checkbox"/> New Construction	<input type="checkbox"/> Recomplete	<input checked="" type="checkbox"/> Other Drill
	<input type="checkbox"/> Change Plans	<input type="checkbox"/> Plug and Abandon	<input type="checkbox"/> Temporarily Abandon	Horizontal Lateral
	<input type="checkbox"/> Convert to Injection	<input type="checkbox"/> Plug Back	<input type="checkbox"/> Water Disposal	

13. Describe Proposed or Completed Operation (clearly state all pertinent details, including estimated starting date of any proposed work and approximate duration thereof. If the proposal is to deepen directionally or recomplete horizontally, give subsurface locations and measured and true vertical depths of all pertinent markers and zones. Attach the Bond under which the work will be performed or provide the Bond No. on file with BLM/BIA. Required subsequent reports shall be filed within 30 days following completion of the involved operations. If the operation results in a multiple completion or recompletion in a new interval, a Form 3160-4 shall be filed once testing has been completed. Final Abandonment Notices shall be filed only after all requirements, including reclamation, have been completed, and the operator has determined that the site is ready for final inspection.

EQG Resources, Inc. plans to add a 4030.1' horizontal to the existing well bore of the subject well in the Bone Springs Formation.

Well is currently producing @8720-8835;9540-9660. CIBP will be set @± 9520;squeeze off perfs 8720-8835.Set 2nd CIBP @±9268-Set whipstock and drill lateral

EQG Resources, Inc. planning report and revised C-102 Attached

14. I hereby certify that the foregoing is true and correct

Name (Printed/Typed)

Mike Francis

GARY GOURLEY
PETROLEUM ENGINEER

Title agent

Signature

Mike Francis

Date

1/12/2005

THIS SPACE FOR FEDERAL OR STATE OFFICE USE

Approved by

Conditions of approval, if any, are attached. Approval of this notice does not warrant or certify that the applicant holds legal or equitable title to those rights in the subject lease which would entitle the applicant to conduct thereon.

Title

Date

Office

Title 18 U.S.C. Section 1001 and Title 43 U.S.C. Section 1212, make it a crime for any person knowingly and willfully to make to any department or agency of the United States any false, fictitious or fraudulent statements or representations as to any matter within its jurisdiction.

KZ

DISTRICT I
1625 N. French Dr., Hobbs, NM 88240

State of New Mexico

Form C-102

Energy, Minerals, and Natural Resources Department

Revised August 15, 2000

Submit to Appropriate District Office

State Lease - 4 copies

Fee Lease - 3 copies

DISTRICT II
1301 W. Grand Avenue, Artesia, NM 88210

OIL CONSERVATION DIVISION

DISTRICT III
1000 Rio Brazos Rd., Aztec, NM 87410

1220 South St. Francis Dr.

Santa Fe, New Mexico 87505

DISTRICT IV
1220 S. St. Francis Dr., Santa Fe, NM 87505

☐ AMENDED REPORT

WELL LOCATION AND ACREAGE DEDICATION PLAT

¹ API Number 30-025-30836	² Pool Code 13160	³ Pool Name Corbin, Bone Spring, South
⁴ Property Code 25583	⁵ Property Name UNCLE FED. COM	
⁷ OGRID No. 7377	⁸ Operator Name EOG RESOURCES, INC.	⁶ Well Number 3H
		⁹ Elevation 3802'

¹⁰ Surface Location

UL or lot no. G	Section 28	Township 18 SOUTH	Range 33 EAST, N.M.P.M.	Lot Idn	Feet from the 1931'	North/South line NORTH	Feet from the 1717'	East/West line EAST	County LEA
--------------------	---------------	----------------------	----------------------------	---------	------------------------	---------------------------	------------------------	------------------------	---------------

¹¹ Bottom Hole Location If Different From Surface

UL or lot no. F	Section 27	Township 18 SOUTH	Range 33 EAST, N.M.P.M.	Lot Idn	Feet from the 1650'	North/South line NORTH	Feet from the 2302'	East/West line WEST	County LEA
¹² Dedicated Acres 160		¹³ Joint or Infill	¹⁴ Consolidation Code		¹⁵ Order No.				

NO ALLOWABLE WELL BE ASSIGNED TO THIS COMPLETION UNTIL ALL INTERESTS HAVE BEEN CONSOLIDATED OR A NON-STANDARD UNIT HAS BEEN APPROVED BY THE DIVISION

<div><p>¹⁶</p><p>TERMINUS LOCATION X = 709699 Y = 626749 LAT.: N 32.72117 LONG.: W 103.65149</p></div>	<div><h4>¹⁷ OPERATOR CERTIFICATION</h4><p>I hereby certify that the information contained herein is true and complete to the best of my knowledge and belief.</p><p><i>Mike Francis</i> Signature Mike Francis Printed Name Agent Title 1/12/2005 Date</p><h4>¹⁸ SURVEYOR CERTIFICATION</h4><p>I hereby certify that the well location shown on this plat was plotted from field notes of actual surveys made by me or under my supervision, and that the same is true and correct to the best of my belief.</p><p>DECEMBER 21, 2004 Date of Survey Signature and Seal of Professional Surveyor</p><p><i>V. L. Bezner</i> Certificate Number V. L. BEZNER R.P.S. #7920 JOB #100027-2/ 72NW / E.U.O.</p></div>
---	---

DISTRICT I
1625 N. French Dr., Hobbs, NM 88240

State of New Mexico
Energy, Minerals, and Natural Resources Department
OIL CONSERVATION DIVISION

Form C-102
Revised August 15, 2000
Submit to Appropriate District Office
State Lease - 4 copies
Fee Lease - 3 copies

DISTRICT II
1301 W. Grand Avenue, Artesia, NM 88210

1220 South St. Francis Dr.
Santa Fe, New Mexico 87505

DISTRICT III
1000 Rio Brazos Rd., Aztec, NM 87410

DISTRICT IV
1220 S. St. Francis Dr., Santa Fe, NM 87505

☐ AMENDED REPORT

WELL LOCATION AND ACREAGE DEDICATION PLAT

¹ API Number 30-025-30836	² Pool Code 13160	³ Pool Name Corbin, Bone Spring, South
⁴ Property Code 25983	⁵ Property Name UNCLE FED. COM	⁶ Well Number 3H
⁷ OGRID No. 7377	⁸ Operator Name EOG RESOURCES, INC.	⁹ Elevation 3802'

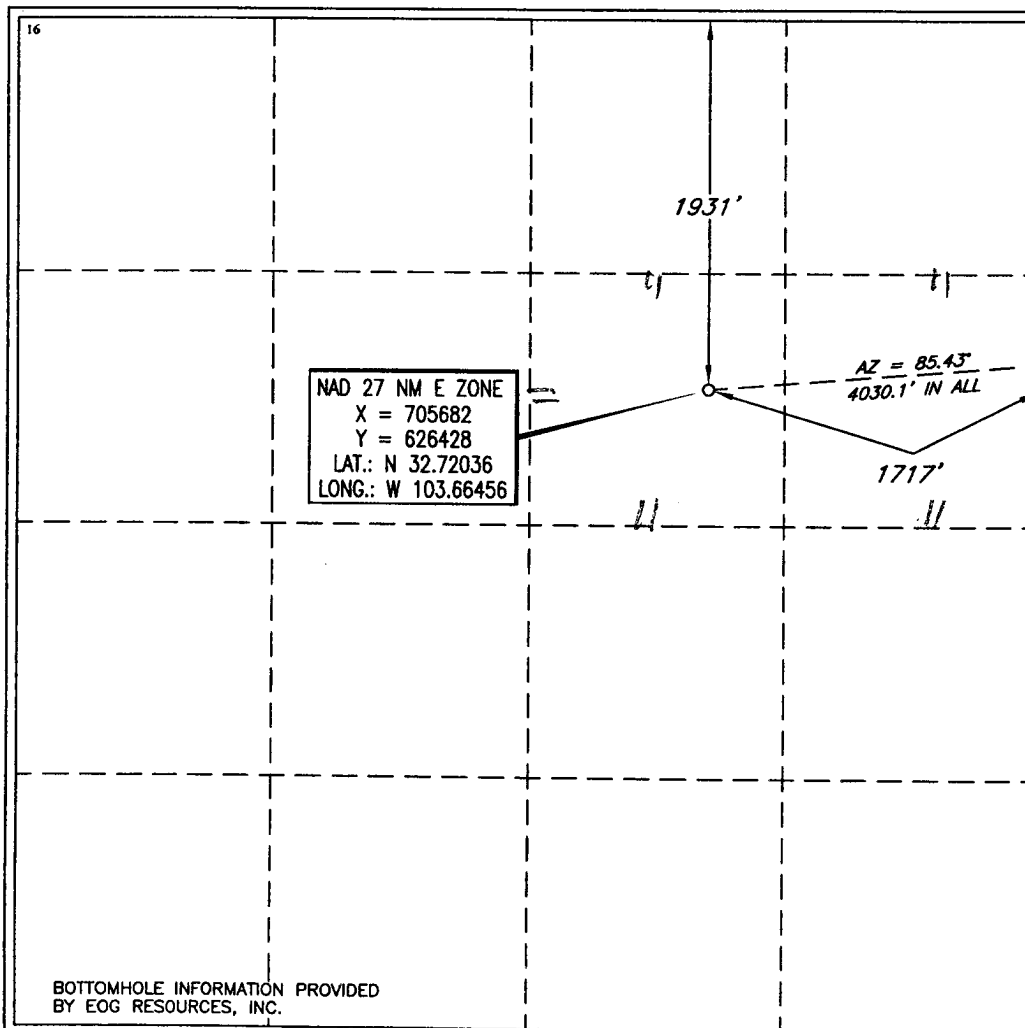
¹⁰ Surface Location

UL or lot no.	Section	Township	Range	Lot Idn	Feet from the	North/South line	Feet from the	East/West line	County
G	28	18 SOUTH	33 EAST, N.M.P.M.		1931'	NORTH	1717'	EAST	LEA

¹¹ Bottom Hole Location If Different From Surface

UL or lot no.	Section	Township	Range	Lot Idn	Feet from the	North/South line	Feet from the	East/West line	County
¹² Dedicated Acres 1.60	¹³ Joint or Infill	¹⁴ Consolidation Code	¹⁵ Order No.						

NO ALLOWABLE WELL BE ASSIGNED TO THIS COMPLETION UNTIL ALL INTERESTS HAVE BEEN CONSOLIDATED OR A NON-STANDARD UNIT HAS BEEN APPROVED BY THE DIVISION



¹⁷ OPERATOR CERTIFICATION

I hereby certify that the information contained herein is true and complete to the best of my knowledge and belief.

Mike Francis
Signature

Mike Francis

Printed Name

Agent

Title

1/12/2005

Date

¹⁸ SURVEYOR CERTIFICATION

I hereby certify that the well location shown on this plat was plotted from field notes of actual surveys made by me or under my supervision, and that the same is true and correct to the best of my belief.

DECEMBER 21, 2004

Date of Survey

Signature and Seal of Professional Surveyor

Certificate Number

V. L. BEZNER

R.P.S. #7920

JOB #100027 / 72NW / E.U.O.

EOG Resources Inc

Planning Report

Company: EOG Resources			Date: 12/28/2004		Time: 15:39:48		Page: 1	
Field: Corbin South (Bone Springs)			Co-ordinate(NE) Reference: Well: Uncle Fed Com #3H R/E, Grid North					
Site: Uncle Fed Com #3H R/E			Vertical (TVD) Reference: SITE 3835.0					
Well: Uncle Fed Com #3H R/E			Section (VS) Reference: Well (0.00N,0.00E,90.14Azi)					
Wellpath: Sidetrack			Plan:		Plan #1			

Field: Corbin South (Bone Springs)		
---	--	--

Map System: US State Plane Coordinate System 1927		Map Zone: New Mexico, Eastern Zone	
Geo Datum: NAD27 (Clarke 1866)		Coordinate System: Well Centre	
Sys Datum: Mean Sea Level		Geomagnetic Model: igrf2000	

Site: Uncle Fed Com #3H R/E			
------------------------------------	--	--	--

Site Position:		Northing: 626428.00 ft	Latitude: 32 43 13.308 N
From: Map		Easting: 705682.00 ft	Longitude: 103 39 52.404 W
Position Uncertainty:	0.00 ft		North Reference: Grid
Ground Level:	3802.00 ft		Grid Convergence: 0.36 deg

Well: Uncle Fed Com #3H R/E		Slot Name:	
------------------------------------	--	-------------------	--

Well Position:	+N/-S 0.00 ft	Northing: 626428.00 ft	Latitude: 32 43 13.308 N
	+E/-W 0.00 ft	Easting : 705682.00 ft	Longitude: 103 39 52.404 W
Position Uncertainty:	0.00 ft		

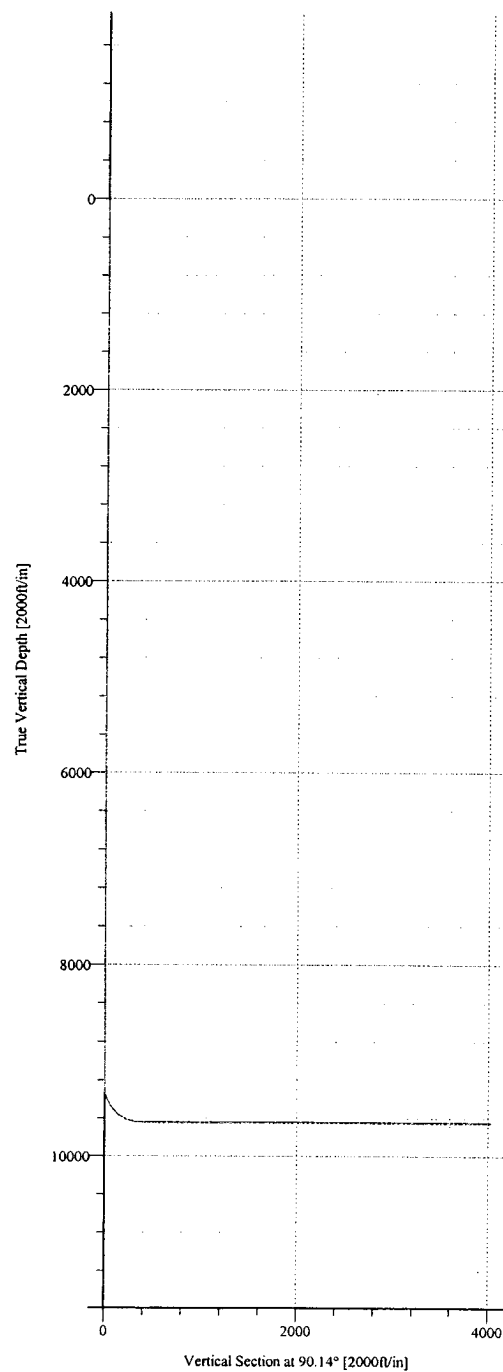
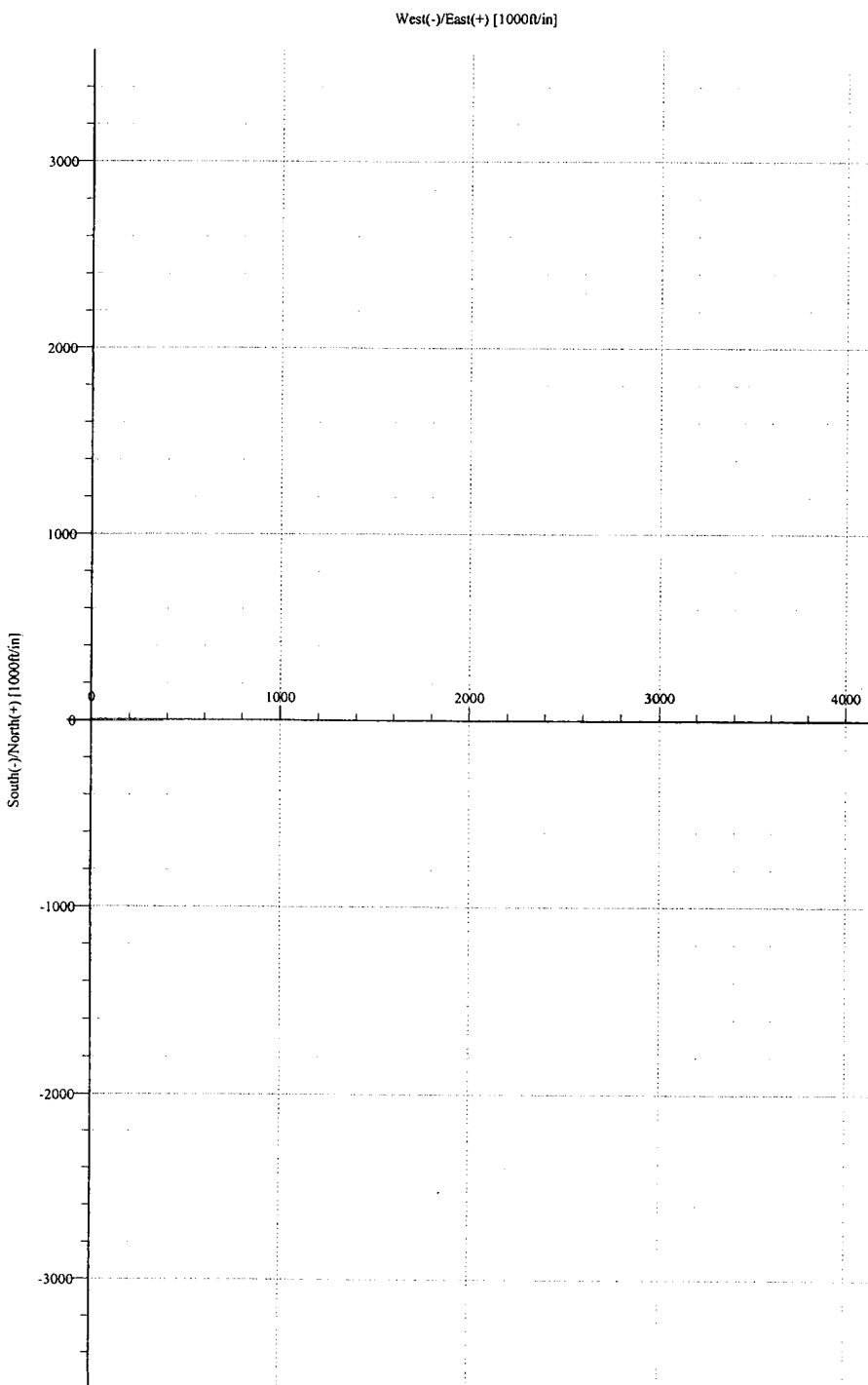
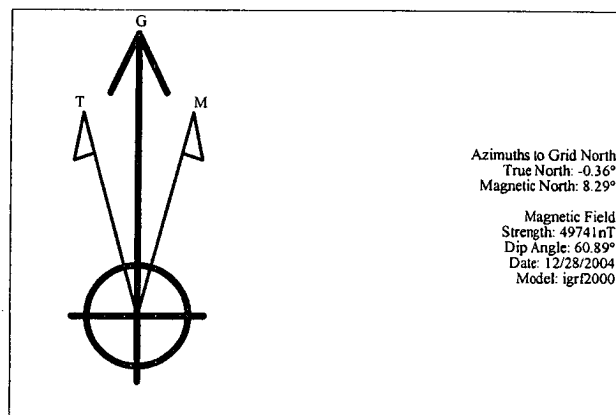
Wellpath: Sidetrack		Drilled From: Surface	
Current Datum: SITE		Tie-on Depth:	0.00 ft
Magnetic Data: 12/28/2004		Above System Datum:	Mean Sea Level
Field Strength: 49741 nT		Declination:	8.65 deg
Vertical Section: Depth From (TVD)	+N/-S	Mag Dip Angle:	60.89 deg
ft	ft	+E/-W	Direction
		ft	deg
9268.00	0.00	0.00	90.14

Plan: Plan #1		Date Composed: 12/28/2004	
Principal: Yes		Version: 1	
		Tied-to: From Surface	

Plan Section Information										
MD ft	Incl deg	Azim deg	TVD ft	+N/-S ft	+E/-W ft	DLS deg/100ft	Build deg/100ft	Turn deg/100ft	TFO deg	Target
0.00	0.00	0.00	0.00	0.00	0.00	0.00	0.00	0.00	0.00	
9268.00	0.00	0.00	9268.00	0.00	0.00	0.00	0.00	0.00	0.00	
9268.03	0.00	0.00	9268.03	0.00	0.00	0.00	0.00	0.00	0.00	
9868.03	90.00	90.13	9650.00	-0.87	381.97	15.00	15.00	15.02	90.13	Target 1
13506.07	90.00	90.13	9650.00	-10.00	4020.00	0.00	0.00	0.00	0.00	BHL

Targets														
Name	Description	TVD ft	+N/-S ft	+E/-W ft	Map Northing ft	Map Easting ft	Latitude Deg Min Sec			Longitude Deg Min Sec				
Target 1		9650.00	0.00	0.00	626428.00	705682.00	32	43	13.308	N	103	39	52.404	W
BHL		9650.00	-10.00	4020.00	626418.00	709702.00	32	43	12.955	N	103	39	5.352	W

Field: Corbin South (Bone Springs)
 Site: Uncle Fed Com #3H R/E
 Well: Uncle Fed Com #3H R/E
 Wellpath: Sidetrack
 Plan: Plan #1





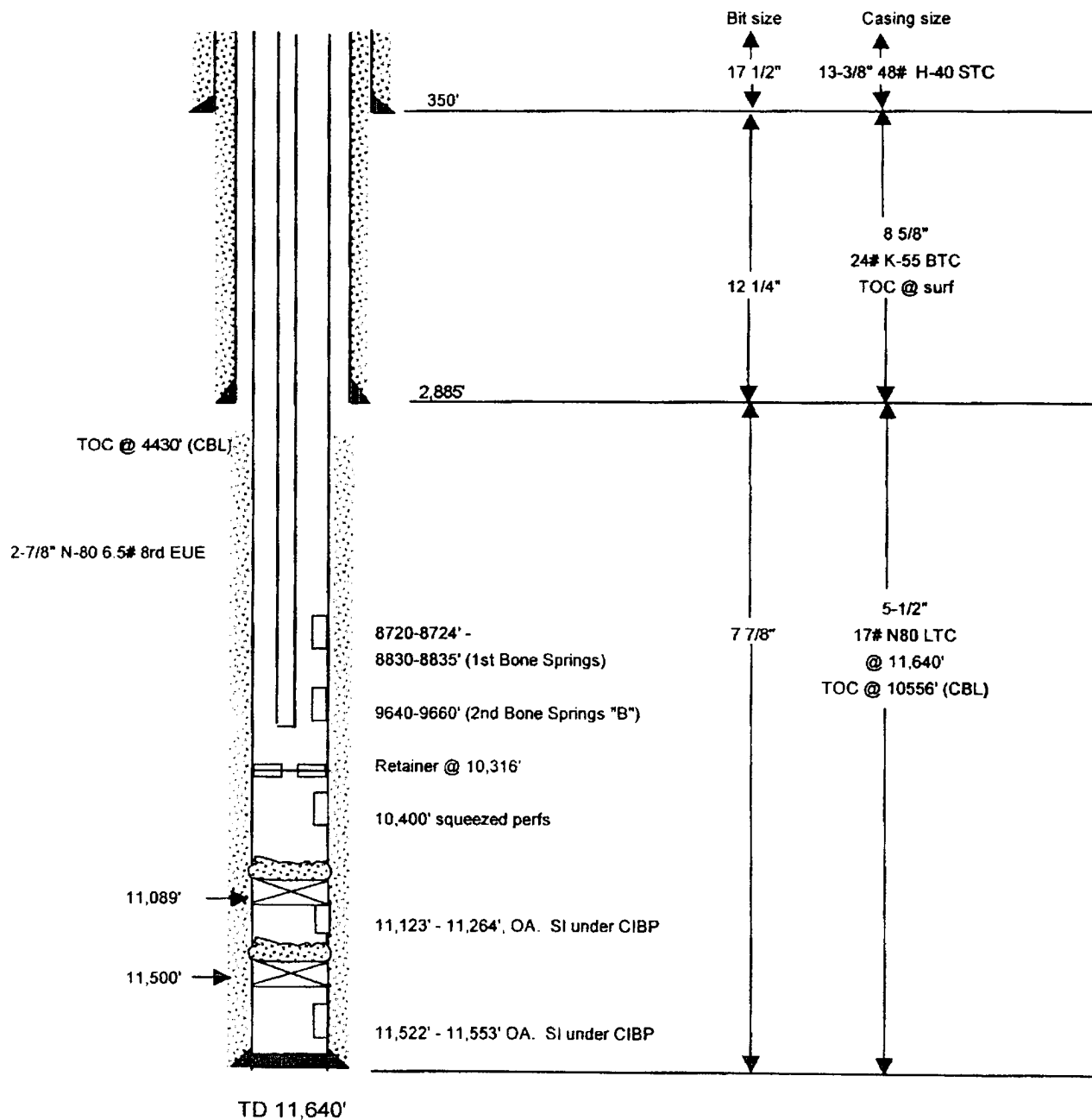
Uncle Fed Com No. 3

1874' FNL & 2086' FEL

Sec. 28-18S-33E

Lea County, New Mexico

API 30-025-30836



1/4/2005