

District I
1625 N. French Dr., Hobbs, NM 88240
District II
1301 W. Grand Avenue, Artesia, NM 88210
District III
1000 Rio Brazos Road, Aztec, NM 87410
District IV
1220 S. St. Francis Dr., Santa Fe, NM 87505

State of New Mexico
Energy Minerals and Natural Resources

Form C-101
May 27, 2004

Oil Conservation Division
1220 South St. Francis Dr.
Santa Fe, NM 87505

Submit to appropriate District Office

☐ AMENDED REPORT

APPLICATION FOR PERMIT TO DRILL, RE-ENTER, DEEPEN, PLUGBACK, OR ADD A ZONE

¹ Operator Name and Address The Redmon Oil Company, Inc. 13151 Emily Road, Suite 100, Dallas, Texas 75240		² OGRID Number 232186
³ Property Code 31895 34639		⁴ Property Name BRABANT
⁵ Proposed Pool 1 Brunson Drinkard-Abo, South		⁶ Well No. 1

7 Surface Location

UL or lot no. G	Section 8	Township 22S	Range 38E	Lot Idn	Feet from the 1,980	North/South line North	Feet from the 1,980	East/West line East	County Lea
--------------------	--------------	-----------------	--------------	---------	------------------------	---------------------------	------------------------	------------------------	---------------

8 Proposed Bottom Hole Location If Different From Surface

UL or lot no.	Section	Township	Range	Lot Idn	Feet from the	North/South line	Feet from the	East/West line	County
---------------	---------	----------	-------	---------	---------------	------------------	---------------	----------------	--------

Additional Well Information

¹¹ Work Type Code E	¹² Well Type Code O	¹³ Cable/Rotary R	¹⁴ Lease Type Code P	¹⁵ Ground Level Elevation 3,389'
¹⁶ Multiple NO	¹⁷ Proposed Depth 8,000'	¹⁸ Formation Abo	¹⁹ Contractor Key	²⁰ Spud Date 3-7-2005
Depth to Groundwater		Distance from nearest fresh water well		Distance from nearest surface water
Pit: Liner: Synthetic <input type="checkbox"/> _____mils thick Clay <input type="checkbox"/>		Pit Volume: _____ bbls		Drilling Method: _____
Closed-Loop System <input type="checkbox"/> **		Fresh Water <input type="checkbox"/> Brine <input checked="" type="checkbox"/> Diesel/Oil-based <input type="checkbox"/> Gas/Air <input type="checkbox"/>		

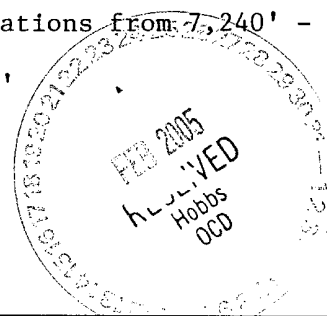
21 Proposed Casing and Cement Program

Hole Size	Casing Size	Casing weight/foot	Setting Depth	Sacks of Cement	Estimated TOC
17 1/2"	13 3/8"	54.5#	1,300'	1,325	Surface
12 1/4"	8 5/8"	24 - 32#	3,231'	1,350	Surface
7 7/8"	5 1/2"	15.5 - 17#	10,445'	2,250	Surface

²² Describe the proposed program. If this application is to DEEPEN or PLUG BACK, give the data on the present productive zone and proposed new productive zone. Describe the blowout prevention program, if any. Use additional sheets if necessary.

- 1) Well tested the Fusselman OH-10445-10528 and Abo perforations from 7,240' - 7,336'
- 2) Plugged and Abandoned in October of 2003
- 3) Re-enter the well by drilling out cement plugs to 7,500'
- 4) Acidize and swab test Abo perms @ 7,240' - 7,336'
- 5) Fracture stimulate the Abo perms if warranted
- 6) Run tubing and put well on production

Permit Expires 1 Year From Approval
Date Unless Drilling Underway
Re-Entry



²³ I hereby certify that the information given above is true and complete to the best of my knowledge and belief. I further certify that the drilling pit will be constructed according to NMOCD guidelines <input checked="" type="checkbox"/> a general permit <input type="checkbox"/> , or an (attached) alternative OCD-approved plan <input type="checkbox"/> .		OIL CONSERVATION DIVISION	
Printed name: Yvonne Cohen		Approved by:	
Title: Operations Administrator		Title: PETROLEUM ENGINEER	
E-mail Address: ycohen@redmonoil.com		Approval Date: _____ Expiration Date: _____	
Date: 2-22-2005	Phone: 214-575-4477	Conditions of Approval Attached <input type="checkbox"/>	

** One circulating steel pit (30'x6'x5')

District I
O Box 1980, Hobbs, NM 88241-1980
District II
O Drawer DD, Artesia, NM 88211-0719
District III
000 Rio Brazos Rd., Aztec, NM 87410
District IV
O Box 2088, Santa Fe, NM 87504-2088

State of New Mexico
Energy, Minerals & Natural Resources Department

OIL CONSERVATION DIVISION
PO Box 2088
Santa Fe, NM 87504-2088

Form C-102

Revised February 21, 1994

Instructions on back

Submit to Appropriate District Office

State Lease - 4 Copies

Fee Lease - 3 Copies

☒ AMENDED REPORT

WELL LOCATION AND ACREAGE DEDICATION PLAT

API Number 30-025-36130	Pool Code ✓ 7900	Pool Name Undesignated Brunson Drinkard - Also, South Wildcat Ellenburger
Property Code 34639 31895	Property Name BRABANT	Well Number 1
OGRID No. 232186	Operator Name THE REDMON OIL COMPANY, INC.	Elevation 3389

¹⁰ Surface Location

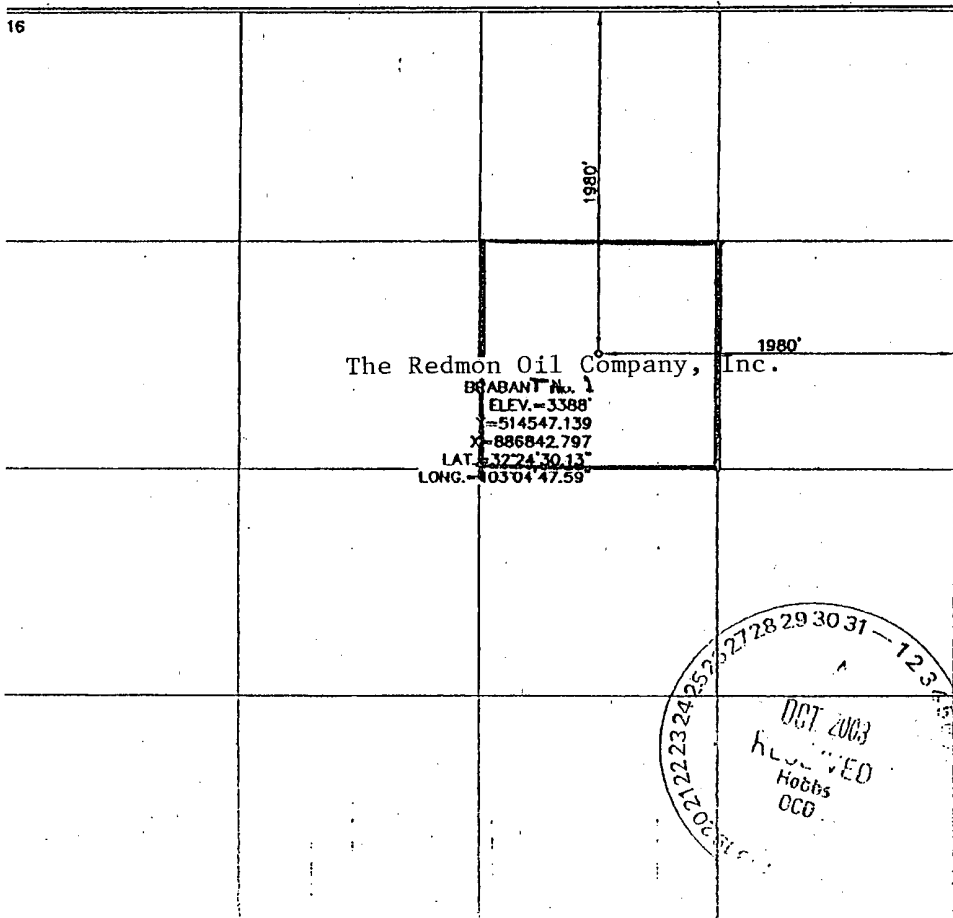
UL or lot no.	Section	Township	Range	Lot Idn	Feet from the	North/South line	Feet from the	East/West line	County
G	8	22-S	38-E		1980	NORTH	1980	EAST	LEA

¹¹ Bottom Hole Location If Different From Surface

UL or lot no.	Section	Township	Range	Lot Idn	Feet from the	North/South line	Feet from the	East/West line	County

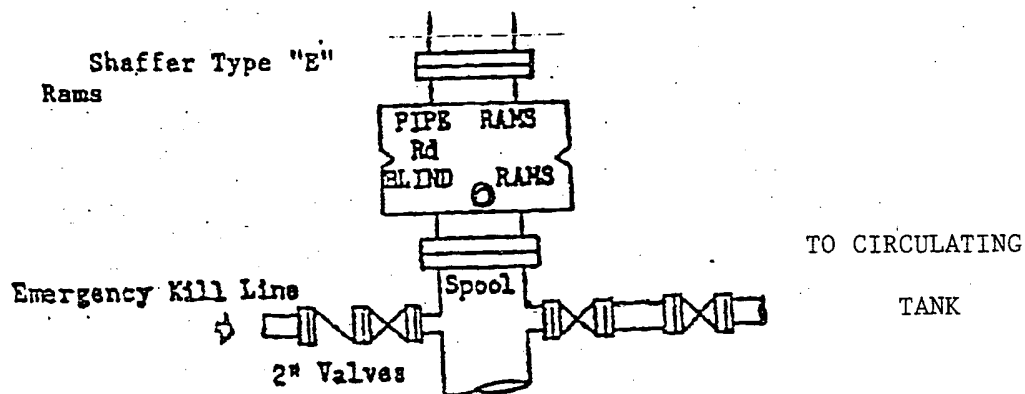
Dedicated Acres 40	Joint or Infill No	Consolidation Code	Order No.
-----------------------	-----------------------	--------------------	-----------

NO ALLOWABLE WILL BE ASSIGNED TO THIS COMPLETION UNTIL ALL INTERESTS HAVE BEEN CONSOLIDATED
OR A NON-STANDARD UNIT HAS BEEN APPROVED BY THE DIVISION

16		17 OPERATOR CERTIFICATION <i>I hereby certify that the information contained herein is true and complete to the best of my knowledge and belief.</i> Yvonne Cohen Signature Yvonne Cohen Printed Name Operations Administrator Title February 21, 2005 Date
		18 SURVEYOR CERTIFICATION <i>I hereby certify that the well location shown on this plat was plotted from field notes of actual surveys made by me or under my supervision, and that the same is true and correct to best of my belief.</i> DECEMBER 4, 2002 Date of Survey Signature and Seal of Professional Surveyor James E. Tompkins Certificate Number 14729

BLOWOUT PREVENTOR SCHEME

11" 5000# ram type preventers with one set blind
rams and one set pipe rams



THE REDMON OIL COMPANY, INC.
13141 Emily Road, Suite 100
Dallas, Texas 75240
OGRID: 232186
WELL: BRABANT #1
Lea County, New Mexico