

**DISTRICT I**  
1625 N. French Dr., Hobbs, NM 88240

**DISTRICT II**  
1361 W. Grand Avenue, Artesia, NM 88210

**DISTRICT III**  
1000 Rio Brazos Rd., Aztec, NM 87410

**DISTRICT IV**  
1220 S. St. Francis Dr., Santa Fe, NM 87505

State of New Mexico

Energy, Minerals, and Natural Resources Department

**OIL CONSERVATION DIVISION**

1220 South St. Francis Dr.

Santa Fe, New Mexico 87505

Form C-102

Revised August 15, 2000

Submit to Appropriate District Office

State Lease - 4 copies

Fee Lease - 3 copies

☐ AMENDED REPORT

**WELL LOCATION AND ACREAGE DEDICATION PLAT**

<sup>1</sup> API Number 30-025-36596		<sup>2</sup> Pool Code 78240		<sup>3</sup> Pool Name Hat Mesa; Morrow (Gas)	
<sup>4</sup> Property Code		<sup>5</sup> Property Name <b>STRAW HAT "6" STATE</b>			<sup>6</sup> Well Number <b>1</b>
<sup>7</sup> OGRID No. 7377		<sup>8</sup> Operator Name <b>EOG RESOURCES, INC.</b>			<sup>9</sup> Elevation <b>3777'</b>

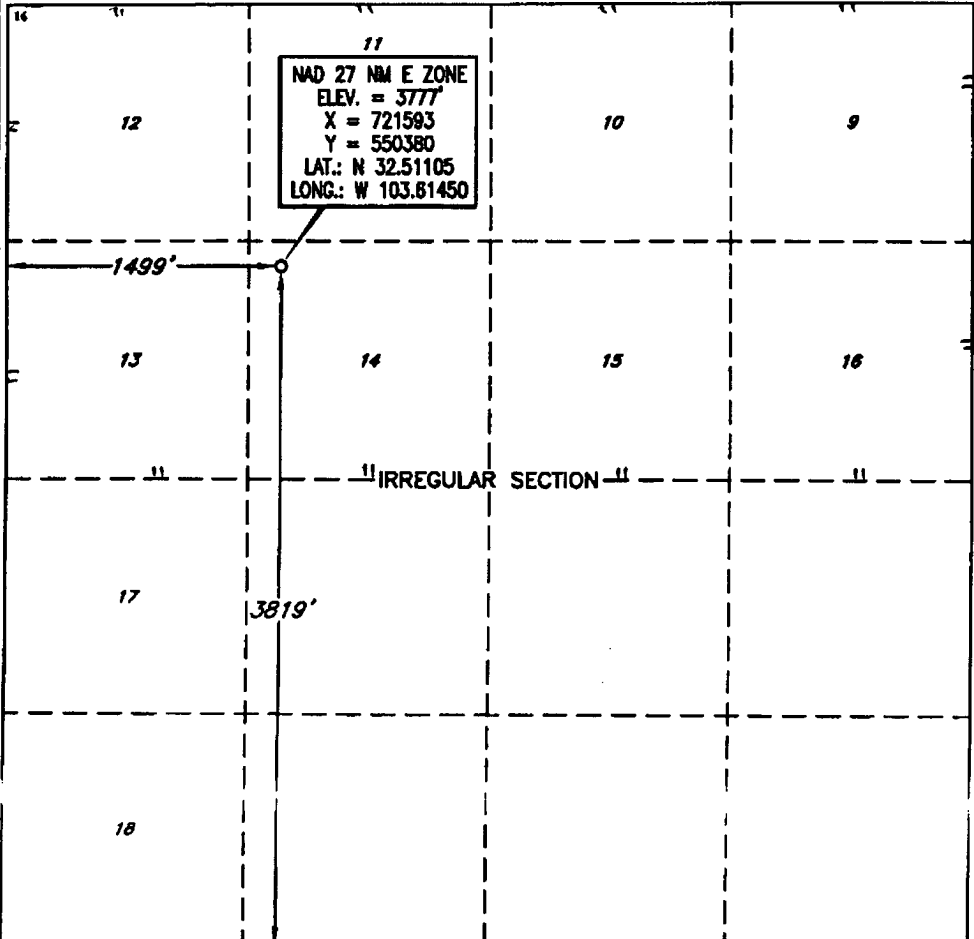
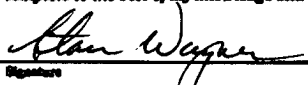

**<sup>10</sup> Surface Location**

UL or lot no.	Section	Township	Range	Lot Idn	Feet from the	North/South line	Feet from the	East/West line	County
14	6	21 SOUTH	33 EAST, N.M.P.M.		3819'	SOUTH	1499'	WEST	LEA

**<sup>11</sup> Bottom Hole Location If Different From Surface**

UL or lot no.	Section	Township	Range	Lot Idn	Feet from the	North/South line	Feet from the	East/West line	County
<sup>12</sup> Dedicated Acres 310.92		<sup>13</sup> Joint or Infill		<sup>14</sup> Consolidation Code		<sup>15</sup> Order No.			

**NO ALLOWABLE WELL BE ASSIGNED TO THIS COMPLETION UNTIL ALL INTERESTS HAVE BEEN CONSOLIDATED OR A NON-STANDARD UNIT HAS BEEN APPROVED BY THE DIVISION**

	<b><sup>17</sup> OPERATOR CERTIFICATION</b> I hereby certify that the information contained herein is true and complete to the best of my knowledge and belief.  Signature Stan Wagner Printed Name Regulatory Analyst Title 9/2/04 Date
	<b><sup>18</sup> SURVEYOR CERTIFICATION</b> I hereby certify that the well location shown on this plat was plotted from field notes of actual surveys made by me or under my supervision, and that the same is true and correct to the best of my belief. JANUARY 23, 2004 Date of Survey Signature and Seal of Professional Surveyor  Certificate Number V. L. BEZNER R.P.S. #7920 JOB #92678 / 72 SE / J.C.P.