

Submit 3 Copies To Appropriate District Office
 District I
 1625 N. French Dr., Hobbs, NM 88240
 District II
 1301 W. Grand Ave., Artesia, NM 88210
 District III
 1000 Rio Brazos Rd., Aztec, NM 87410
 District IV
 1220 S. St. Francis Dr., Santa Fe, NM 87505

State of New Mexico
 Energy, Minerals and Natural Resources

Form C-103
 May 27, 2004

OIL CONSERVATION DIVISION
 1220 South St. Francis Dr.
 Santa Fe, NM 87505

WELL API NO. 30-025-10748
5. Indicate Type of Lease STATE <input checked="" type="checkbox"/> FEE <input type="checkbox"/>
6. State Oil & Gas Lease No.
7. Lease Name or Unit Agreement Name State JCT
8. Well Number 1
9. OGRID Number
10. Pool name or Wildcat SWD; Rivers, Queen
11. Elevation (Show whether DR, RKB, RT, GR, etc.) 3450 DF
Pit or Below-grade Tank Application <input type="checkbox"/> or Closure <input type="checkbox"/>
Pit type <u>Steel</u> Depth to Groundwater <u>220</u> Distance from nearest fresh water well <u>None</u> Distance from nearest surface water _____
Pit Liner Thickness: <u>mil</u> Below-Grade Tank: Volume _____ bbls; Construction Material _____

SUNDRY NOTICES AND REPORTS ON WELLS
 (DO NOT USE THIS FORM FOR PROPOSALS TO DRILL OR TO DEEPEN OR PLUG BACK TO A DIFFERENT RESERVOIR. USE "APPLICATION FOR PERMIT" (FORM C-101) FOR SUCH PROPOSALS.)

1. Type of Well: Oil Well Gas Well Other SWD

2. Name of Operator
Hal J Rasmussen Operating, Inc.

3. Address of Operator
550 W. Texas, Suite 200 Midland, TX 79701

4. Well Location
Unit Letter B: 660 feet from the North line and 1980 feet from the East line
Section 16 Township 235 Range 36E NMPM Lea County NM

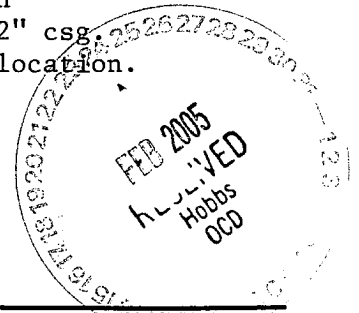
12. Check Appropriate Box to Indicate Nature of Notice, Report or Other Data

NOTICE OF INTENTION TO:		SUBSEQUENT REPORT OF:	
PERFORM REMEDIAL WORK <input type="checkbox"/>	PLUG AND ABANDON <input checked="" type="checkbox"/>	REMEDIAL WORK <input type="checkbox"/>	ALTERING CASING <input type="checkbox"/>
TEMPORARILY ABANDON <input type="checkbox"/>	CHANGE PLANS <input type="checkbox"/>	COMMENCE DRILLING OPNS. <input type="checkbox"/>	P AND A <input type="checkbox"/>
PULL OR ALTER CASING <input type="checkbox"/>	MULTIPLE COMPL <input type="checkbox"/>	CASING/CEMENT JOB <input type="checkbox"/>	
OTHER: <input type="checkbox"/>		OTHER: <input type="checkbox"/>	

13. Describe proposed or completed operations. (Clearly state all pertinent details, and give pertinent dates, including estimated date of starting any proposed work). SEE RULE 1103. For Multiple Completions: Attach wellbore diagram of proposed completion or recompletion.

- Spot 50 sx. cmt. 3500' - 3000', WOC & tag.
- Spot 25 sx. cmt. 2785' - 2685', WOC & tag.
- Circulate hole w/ MLF.
- Perforate @ 1300', sqz. perms. w/ 35 sx. cmt. 1300' - 1200', WOC & tag.
- Perforate @ 345'.
- Pump 90 sx. cmt. down 5-1/2" csg. & circulate cmt. to surface on 5-1/2" X 8-7/8" annulus. Leave cmt. @ surface on inside of 5-1/2" csg.
- Cut off wellhead & anchors, install dry hole marker, and clean location.

**THE OIL CONSERVATION DIVISION MUST
 BE NOTIFIED 24 HOURS PRIOR TO THE
 BEGINNING OF PLUGGING OPERATIONS.**



I hereby certify that the information above is true and complete to the best of my knowledge and belief. I further certify that any pit or below-grade tank has been/will be constructed or closed according to NMOCD guidelines , a general permit or an (attached) alternative OCD-approved plan .

SIGNATURE Roger Massey TITLE Agent DATE 2/24/05
 Type or print name Roger Massey E-mail address: _____ Telephone No. (432) 530-0907
For State Use Only

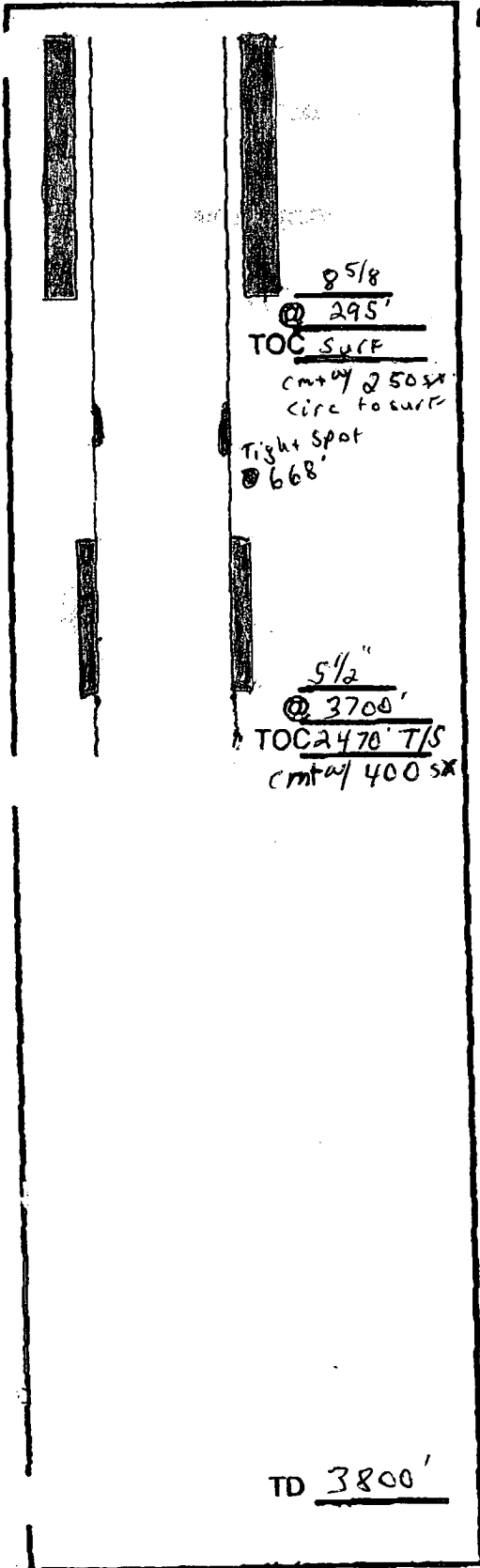
APPROVED BY: Larry W. Wink TITLE OC REPRESENTATIVE II/STAFF MANAGER DATE FEB 24 2005
 Conditions of Approval (if any): _____

Current

PLUGGING & ABANDONMENT WORKSHEET (2 STRING CSNG)

OPERATOR Hal J. Rasmussen Operating Inc.
 LEASENAME State JCT

WELL # 1
 SECT 16 TWN 235 RNG 36E
 FROM 660 NSL 1980 EWL
 TD: 3800 FORMATION @ TD _____
 PBTD: _____ FORMATION @ PBTD _____



	SIZE	SET @	TOC	TOC DETERMINED BY
SURFACE	8 5/8	295	surf	circ 15 SX to pit
INTMED 1				
INTMED 2				
PROD	5 1/2	3700	2470	T/S 1-18-49
	SIZE	TOP	BOT	TOC DETERMINED BY
LINER 1				
LINER 2				
	CUT & PULL @			TOP - BOTTOM
INTMED 1			PERFS	-
INTMED 2			OPENHOLE	-
PROD			OPEN HOLE	3700 - 3800

***REQUIRED PLUGS DISTRICT I**

MUTLER (AKEYD)	
KATE	1180
QUEEN	2930
GRAYBURG	
SAN ANDELS	
CAPTAN REEF	
DELAWARE	
BELL CANYON	
CHEERY CANYON	
BEUBERT CANYON	
BONE SPRING	
GEORGIA	
OLD BERRY	
TUBB	
DEBICARD	
ARO	
WC	
PENK	
STRAWN	
ATOKA	
MORROW	
AGE	
DEVONIAN	

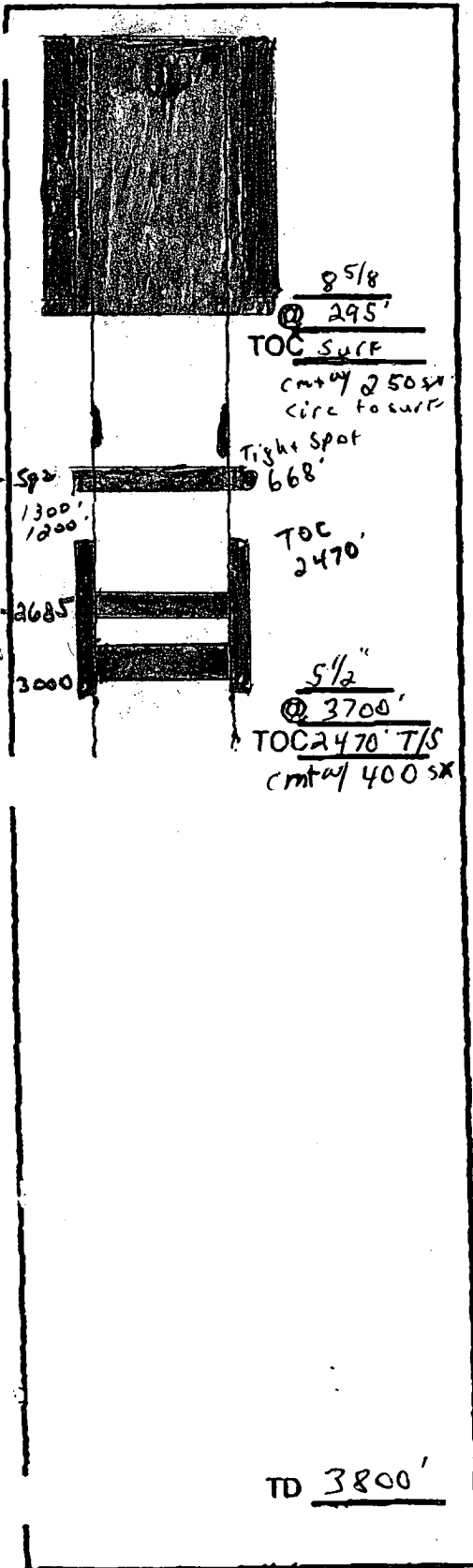
PLUG	TYPE	SACKS	DEPTH
PLUG	PLUG	CMNT	
EXAMPLES			
PLUG #1			
PLUG #2			
PLUG #3			
PLUG #4			
PLUG #5			
PLUG #6			
PLUG #7			
PLUG #8			
PLUG #9			
PLUG #10			
PLUG #			
PLUG #			

Proposed:

PLUGGING & ABANDONMENT WORKSHEET (2 STRING CSNG)

OPERATOR Hal J. Rasmussen Operating Inc.
 LEASENAME State JCT

SECT 16 TWN 235 RNG 36E
 FROM 660 WSL 1980 EWL
 TD: 3800 FORMATION @ TD
 PBD: FORMATION @ PBD



	SIZE	SET @	TOC	TOC DETERMINED BY
SURFACE	8 5/8	295	surf	circ 1550 to pit
INTMED 1				
INTMED 2				
PROD	5 1/2	3700	2470	T/S 1-18-49
	SIZE	TOP	BOT	TOC DETERMINED BY
LINER 1				
LINER 2				
	CUT & PULL @			TOP - BOTTOM
INTMED 1			PERFS	-
INTMED 2			OPENHOLE	-
PROD			OPEN HOLE	3700 - 3800

*REQUIRED PLUGS DISTRICT I

COUNTY (ANYID)	DATE
1180	2930
QUEEN	
GRAYBURG	
MAK ANDER	
CAPTAN REEF	
DELAWARE	
BELL CANTON	
CHERRY CANTON	
BELLEVUE CANTON	
ROCK SPRING	
FLORIDA	
OLDSBRY	
TUBB	
DRINGARD	
ABO	
WC	
PERK	
STRAWN	
ATOCA	
MORROW	
AGEE	
DEVONSHIRE	

PLUG	TYPE	BACKS	DEPTH
PLUG	PLUG	CMNT	
EXAMPLES			
PLUG #1	Cement	50	3500-3000
PLUG #2	Cement	25	2785-2685
PLUG #3	Cement	35	1300-1200
PLUG #4	Cement	90	345-SURF
PLUG #5			
PLUG #6			
PLUG #1			
PLUG #2			
PLUG #3			
PLUG #4			
PLUG #5			
PLUG #6			
PLUG #7			
PLUG #8			
PLUG #9			
PLUG #10			
PLUG #11			
PLUG #12			

lose TAG
 lose TAG
 Perf + Sp2 TAG
 Perf + Circulat
 to Surf.

TD 3800'