

DISTRICT I
1626 N. French Dr., Hobbs, NM 88240

DISTRICT II
P.O. Drawer DD, Artesia, NM 88211-0719

DISTRICT III
1000 Rio Brazos Rd., Aztec, NM 87410

DISTRICT IV
2040 South Pacheco, Santa Fe, NM 87505

State of New Mexico
Energy, Minerals & Natural Resources Department

Form C-102
Revised August 15, 2000
Submit to Appropriate District Office
State Lease - 4 Copies
Fee Lease - 3 Copies

OIL CONSERVATION DIVISION
2040 South Pacheco
Santa Fe, NM 87505

☐ AMENDED REPORT

WELL LOCATION AND ACREAGE DEDICATION PLAT

API Number 30-025-35965	Pool Code 22800	Pool Name Eumont Yates 7 Rvrs. Queen Oil
Property Code 25208	Property Name NEW MEXICO STATE "G"	Well Number 33
OGRID No. 011916	Operator Name JOE MELTON DRLG CO., INC.	Elevation 3551

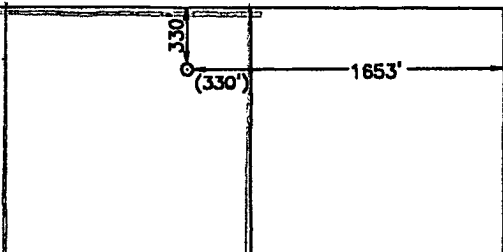


Surface Location

UL or lot No. B	Section 26	Township 21 S	Range 36 E	Lot Idn	Feet from the 330	North/South line NORTH	Feet from the 1653	East/West line EAST	County LEA
--------------------	---------------	------------------	---------------	---------	----------------------	---------------------------	-----------------------	------------------------	---------------

Bottom Hole Location If Different From Surface

UL or lot No.	Section	Township	Range	Lot Idn	Feet from the	North/South line	Feet from the	East/West line	County
Dedicated Acres 40	Joint or Infill	Consolidation Code	Order No.						

NO ALLOWABLE WILL BE ASSIGNED TO THIS COMPLETION UNTIL ALL INTERESTS HAVE BEEN CONSOLIDATED OR A NON-STANDARD UNIT HAS BEEN APPROVED BY THE DIVISION

				OPERATOR CERTIFICATION <i>I hereby certify that the information contained herein is true and complete to the best of my knowledge and belief.</i>  Signature Karen Allen Printed Name Secretary Title August 6, 2002 Date
SURVEYOR CERTIFICATION <i>I hereby certify that the well location shown on this plat was plotted from field notes of actual surveys made by me or under my supervision and that the same is true and correct to the best of my belief.</i> JULY 31, 2002 Date Surveyed Signature & Seal of Professional Surveyor  W.O. Num. 2002-0496-S Certificate No. MACON McDONALD 12185				

