

District I  
1625 N. French Dr., Hobbs, NM 88240  
District II  
1301 W. Grand Avenue, Artesia, NM 88210  
District III  
1000 Rio Brazos Rd., Aztec, NM 87410  
District IV  
1220 S. St. Francis Dr., Santa Fe, NM 87505

State of New Mexico  
Energy, Minerals & Natural Resources

Form C-102  
Revised June 10, 2003

OIL CONSERVATION DIVISION  
1220 South St. Francis Dr.  
Santa Fe, NM 87505

Submit to Appropriate District Office  
State Lease - 4 Copies  
Fee Lease - 3 Copies

☐ AMENDED REPORT

WELL LOCATION AND ACREAGE DEDICATION PLAT

<sup>1</sup> API Number <b>30-025-06688</b>	<sup>2</sup> Pool Code <b>19190</b>	<sup>3</sup> Pool Name <b>Drinkard</b>
<sup>4</sup> Property Code <b>006399</b>	<sup>5</sup> Property Name <b>Dayton Hardy</b>	<sup>6</sup> Well Number <b>2</b>
<sup>7</sup> OGRID No. <b>14021</b>	<sup>8</sup> Operator Name <b>Marathon Oil Company</b>	<sup>9</sup> Elevation <b>3488'</b>

<sup>10</sup> Surface Location


UL or lot no. <b>I</b>	Section <b>20</b>	Township <b>21S</b>	Range <b>37E</b>	Lot. Idn	Feet from the <b>1980</b>	North/South line <b>South</b>	Feet from the <b>660</b>	East/West line <b>East</b>	County <b>Lea</b>
---------------------------	----------------------	------------------------	---------------------	----------	------------------------------	----------------------------------	-----------------------------	-------------------------------	----------------------

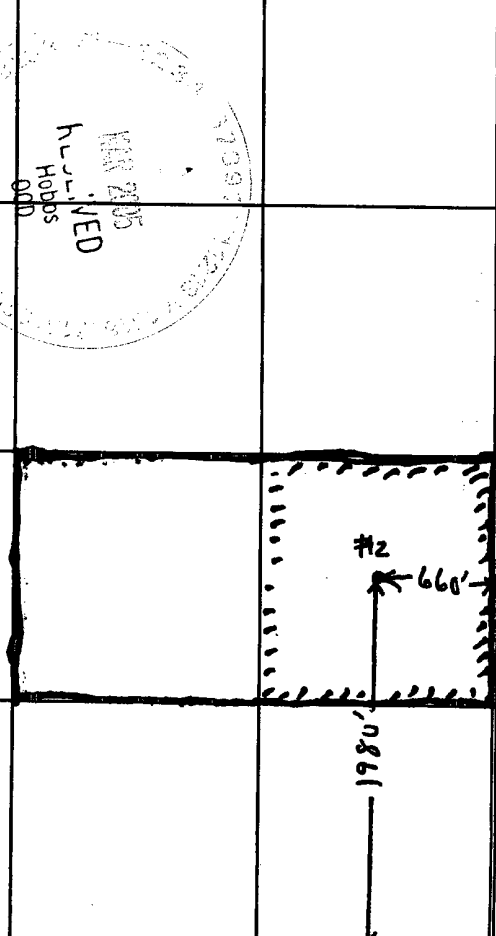
<sup>11</sup> Bottom Hole Location If Different From Surface

UL or lot no.	Section	Township	Range	Lot. Idn	Feet from the	North/South line	Feet from the	East/West line	County
---------------	---------	----------	-------	----------	---------------	------------------	---------------	----------------	--------

<sup>12</sup> Dedicated Acres <b>40</b>	<sup>13</sup> Joint or Infill	<sup>14</sup> Consolidation Code	<sup>15</sup> Order No.
--	-------------------------------	----------------------------------	-------------------------

NO ALLOWABLE WILL BE ASSIGNED TO THIS COMPLETION UNTIL ALL INTERESTS HAVE BEEN CONSOLIDATED OR A NON-STANDARD UNIT HAS BEEN APPROVED BY THE DIVISION

<sup>16</sup>				<sup>17</sup> OPERATOR CERTIFICATION I hereby certify that the information contained herein is true and complete to the best of my knowledge and belief.  Signature <b>Charles E. Kendrick</b> Printed Name <b>Engineering Technician</b> <b>cekendrix@marathonoil.com</b> Title and E-mail Address <b>03/04/2005</b> Date	
					<sup>18</sup> SURVEYOR CERTIFICATION I hereby certify that the well location shown on this plat was plotted from field notes of actual surveys made by me or under my supervision, and that the same is true and correct to the best of my belief. <b>MAR 10 2005</b> Date of Survey Signature and Seal of Professional Surveyer:  Certificate Number



District I  
1625 N. French Dr., Hobbs, NM 88240

District II  
1301 W. Grand Avenue, Artesia, NM 88210

District III  
1000 Rio Brazos Rd., Aztec, NM 87410

District IV  
1220 S. St. Francis Dr., Santa Fe, NM 87505

State of New Mexico  
Energy, Minerals & Natural Resources

OIL CONSERVATION DIVISION  
1220 South St. Francis Dr.  
Santa Fe, NM 87505

Form C-102  
Revised June 10, 2003

Submit to Appropriate District Office  
State Lease - 4 Copies  
Fee Lease - 3 Copies

☐ AMENDED REPORT

WELL LOCATION AND ACREAGE DEDICATION PLAT

<sup>1</sup> API Number <b>30-025-06688</b>	<sup>2</sup> Pool Code <b>06660</b>	<sup>3</sup> Pool Name <b>Blinberry Oil &amp; Gas</b>
<sup>4</sup> Property Code <b>006399</b>	<sup>5</sup> Property Name <b>Dayton Hardy</b>	<sup>6</sup> Well Number <b>2</b>
<sup>7</sup> OGRID No. <b>14021</b>	<sup>8</sup> Operator Name <b>Marathon Oil Company</b>	<sup>9</sup> Elevation <b>3488'</b>

<sup>10</sup> Surface Location

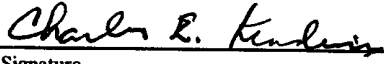
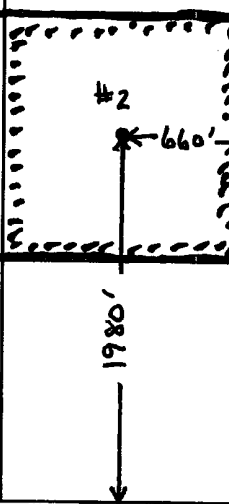
UL or lot no. <b>I</b>	Section <b>20</b>	Township <b>21S</b>	Range <b>37E</b>	Lot. Idn	Feet from the <b>1980</b>	North/South line <b>South</b>	Feet from the <b>660</b>	East/West line <b>East</b>	County <b>Lea</b>
---------------------------	----------------------	------------------------	---------------------	----------	------------------------------	----------------------------------	-----------------------------	-------------------------------	----------------------

<sup>11</sup> Bottom Hole Location If Different From Surface

UL or lot no.	Section	Township	Range	Lot. Idn	Feet from the	North/South line	Feet from the	East/West line	County
---------------	---------	----------	-------	----------	---------------	------------------	---------------	----------------	--------

<sup>12</sup> Dedicated Acres <b>40</b>	<sup>13</sup> Joint or Infill	<sup>14</sup> Consolidation Code	<sup>15</sup> Order No.
--	-------------------------------	----------------------------------	-------------------------

NO ALLOWABLE WILL BE ASSIGNED TO THIS COMPLETION UNTIL ALL INTERESTS HAVE BEEN CONSOLIDATED OR A  
NON-STANDARD UNIT HAS BEEN APPROVED BY THE DIVISION

<sup>16</sup>				<sup>17</sup> OPERATOR CERTIFICATION I hereby certify that the information contained herein is true and complete to the best of my knowledge and belief.  Signature <b>Charles E. Kendrick</b> Printed Name <b>Engineering Technician</b> <b>cekendrix@marathonoil.com</b> Title and E-mail Address <b>03/04/2005</b> Date
				<sup>18</sup> SURVEYOR CERTIFICATION I hereby certify that the well location shown on this plat was plotted from field notes of actual surveys made by me or under my supervision, and that the same is true and correct to the best of my belief.  Date of Survey Signature and Seal of Professional Surveyer:  Certificate Number

District I  
1625 N. French Dr., Hobbs, NM 88240

District II  
1301 W. Grand Avenue, Artesia, NM 88210

District III  
1000 Rio Brazos Rd., Aztec, NM 87410

District IV  
1220 S. St. Francis Dr., Santa Fe, NM 87505

State of New Mexico  
Energy, Minerals & Natural Resources

OIL CONSERVATION DIVISION  
1220 South St. Francis Dr.  
Santa Fe, NM 87505

Form C-102  
Revised June 10, 2003

Submit to Appropriate District Office  
State Lease - 4 Copies  
Fee Lease - 3 Copies

☐ AMENDED REPORT

WELL LOCATION AND ACREAGE DEDICATION PLAT

<sup>1</sup> API Number <b>30-025-06688</b>	<sup>2</sup> Pool Code <b>60240</b>	<sup>3</sup> Pool Name <b>Tubb Oil &amp; Gas</b>
<sup>4</sup> Property Code <b>006399</b>	<sup>5</sup> Property Name <b>Dayton Hardy</b>	<sup>6</sup> Well Number <b>2</b>
<sup>7</sup> OGRID No. <b>14021</b>	<sup>8</sup> Operator Name <b>Marathon Oil Company</b>	<sup>9</sup> Elevation <b>3488'</b>


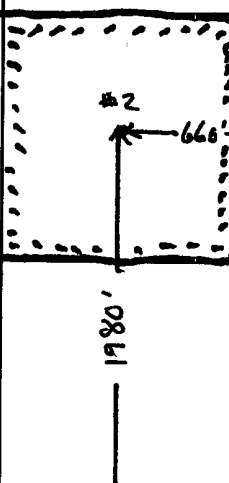
<sup>10</sup> Surface Location

UL or lot no. <b>I</b>	Section <b>20</b>	Township <b>21S</b>	Range <b>37E</b>	Lot. Idn	Feet from the <b>1980</b>	North/South line <b>South</b>	Feet from the <b>660</b>	East/West line <b>East</b>	County <b>Lea</b>
---------------------------	----------------------	------------------------	---------------------	----------	------------------------------	----------------------------------	-----------------------------	-------------------------------	----------------------

<sup>11</sup> Bottom Hole Location If Different From Surface

UL or lot no.	Section	Township	Range	Lot. Idn	Feet from the	North/South line	Feet from the	East/West line	County
<sup>12</sup> Dedicated Acres <b>40</b>	<sup>13</sup> Joint or Infill	<sup>14</sup> Consolidation Code	<sup>15</sup> Order No.						

NO ALLOWABLE WILL BE ASSIGNED TO THIS COMPLETION UNTIL ALL INTERESTS HAVE BEEN CONSOLIDATED OR A NON-STANDARD UNIT HAS BEEN APPROVED BY THE DIVISION

<sup>16</sup>				<sup>17</sup> OPERATOR CERTIFICATION I hereby certify that the information contained herein is true and complete to the best of my knowledge and belief.  Signature <b>Charles E. Kendrick</b> Printed Name <b>Engineering Technician</b> <b>cekendrix@marathonoil.com</b> Title and E-mail Address <b>03/04/2005</b> Date
				<sup>18</sup> SURVEYOR CERTIFICATION I hereby certify that the well location shown on this plat was plotted from field notes of actual surveys made by me or under my supervision, and that the same is true and correct to the best of my belief.  Date of Survey Signature and Seal of Professional Surveyer:  Certificate Number