

District I
1625 N. French Dr., Hobbs, NM 88240
District II
1301 W. Grand Ave., Artesia, NM 88210
District III
1000 Rio Brazos Rd., Aztec, NM 87410
District IV
1220 S. St Francis Dr., Santa Fe, NM 87505

State of New Mexico
Energy, Minerals and Natural Resources
Oil Conservation Division
1220 S. St Francis Dr.
Santa Fe, NM 87505

Form C-101

APPLICATION FOR PERMIT TO DRILL

Operator Name and Address Amerada Hess PO Box 2040 Houston, TX 77252		OGRID Number 495
		API Number 30-25-36299
Property Code 25890	Property Name FRED TURNER JR B	Well No. 004

Surface Location

UL or Lot	Section	Township	Range	Lot Idn	Feet From	N/S Line	Feet From	E/W Line	County
J	17	20S	38E		1400	S	1900	E	Lea

Proposed Pools

NADINE;PADDOCK-BLINEBRY, WEST 47400
NADINE;TUBB, WEST 47530
SKAGGS;DRINKARD 57000

Work Type New Well	Well Type Oil	Cable/Rotary	Lease Type Private	Ground Level Elevation 3558
Multiple Y	Proposed Depth 7250	Formation Abo	Contractor	Spud Date 6/1/2003

Proposed Casing and Cement Program

Type	Hole Size	Casing Size	Casing Weight/ft	Setting Depth	Sacks of Cement	Estimated TOC
Surf	11	8.625	24	1500	600	0
Prod	7.875	5.5	17	7250	1250	2500

Proposed Blowout Prevention Program

Type	Working Pressure	Test Pressure	Manufacturer
Double Ram	5000	3000	Shaffer
Annular	5000	1500	Hydril

I hereby certify that the information given above is true and complete to the best of my knowledge and belief.	
Electronically Signed By: Mike Jumper	
Title:	
Date: 5/22/2003	Phone: 713-609-4846

OIL CONSERVATION DIVISION	
Electronically Approved By: Paul Kautz	
Title: Geologist	
Approval Date: 6/12/2003	Expiration Date: 6/12/2004
Conditions of Approval: No Conditions	

District I
1625 N. French Dr., Hobbs, NM 88240
District II
1301 W. Grand Ave., Artesia, NM 88210
District III
1000 Rio Brazos Rd., Aztec, NM 87410
District IV
1220 S. St Francis Dr., Santa Fe, NM 87505

State of New Mexico
Energy, Minerals and Natural Resources
Oil Conservation Division
1220 S. St Francis Dr.
Santa Fe, NM 87505

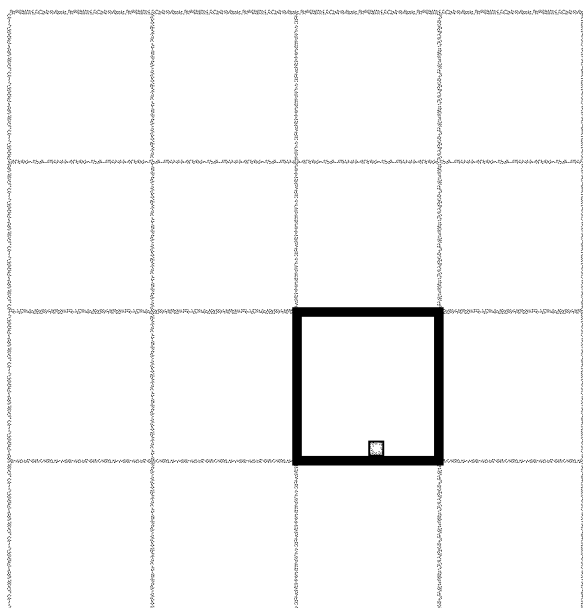
Form C-102

WELL LOCATION AND ACREAGE DEDICATION PLAT

API Number 30-25-36299	Pool Name NADINE;PADDOCK-BLINEBRY, WEST	Pool Code 47400
Property Code 25890	Property Name FRED TURNER JR B	Well No. 004
OGRID No. 495	Operator Name Amerada Hess	Elevation 3558

Surface And Bottom Hole Location

UL or Lot J	Section 17	Township 20S	Range 38E	Lot Idn	Feet From 1400	N/S Line S	Feet From 1900	E/W Line E	County Lea
Dedicated Acres 40		Joint or Infill		Consolidation Code		Order No.			



OPERATOR CERTIFICATION

I hereby certify that the information contained herein is true and complete to the best of my knowledge and belief.

Electronically Signed By: Mike Jumper

Title:

Date: 5/22/2003

SURVEYOR CERTIFICATION

I hereby certify that the well location shown on this plat was plotted from field notes of actual surveys made by me or under my supervision, and that the same is true and correct to the best of my belief.

Electronically Signed By: Gary Jones

Date of Survey: 4/28/2003

Certificate Number: 3248

District I
1625 N. French Dr., Hobbs, NM 88240
District II
1301 W. Grand Ave., Artesia, NM 88210

State of New Mexico
Energy, Minerals and Natural Resources

Form C-102

District III

1000 Rio Brazos Rd., Aztec, NM 87410

District IV

1220 S. St Francis Dr., Santa Fe, NM 87505

Oil Conservation Division

1220 S. St Francis Dr.


Santa Fe, NM 87505

WELL LOCATION AND ACREAGE DEDICATION PLAT

API Number 30-25-36299	Pool Name NADINE;TUBB, WEST	Pool Code 47530
Property Code 25890	Property Name FRED TURNER JR B	Well No. 004
OGRID No. 495	Operator Name Amerada Hess	Elevation 3558

Surface And Bottom Hole Location

UL or Lot J	Section 17	Township 20S	Range 38E	Lot Idn	Feet From 1400	N/S Line S	Feet From 1900	E/W Line E	County Lea
Dedicated Acres 40		Joint or Infill		Consolidation Code		Order No.			



OPERATOR CERTIFICATION

I hereby certify that the information contained herein is true and complete to the best of my knowledge and belief.

Electronically Signed By: Mike Jumper

Title:

Date: 5/22/2003

SURVEYOR CERTIFICATION

I hereby certify that the well location shown on this plat was plotted from field notes of actual surveys made by me or under my supervision, and that the same is true and correct to the best of my belief.

Electronically Signed By: Gary Jones

Date of Survey: 4/28/2003

Certificate Number: 3248

District I

1625 N. French Dr., Hobbs, NM 88240

District II

1301 W. Grand Ave., Artesia, NM 88210

District III

1000 Rio Brazos Rd., Aztec, NM 87410

District IV

1220 S. St Francis Dr., Santa Fe, NM 87505

State of New Mexico

Energy, Minerals and Natural Resources

Oil Conservation Division

1220 S. St Francis Dr.

Santa Fe, NM 87505

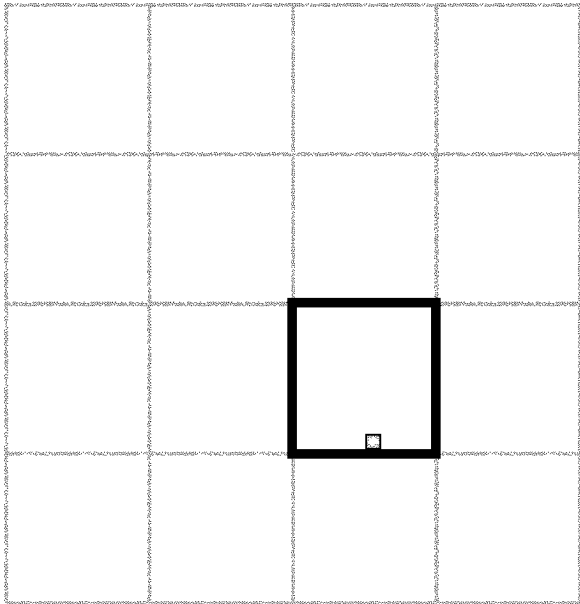
Form C-102

WELL LOCATION AND ACREAGE DEDICATION PLAT

API Number 30-25-36299	Pool Name SKAGGS;DRINKARD	Pool Code 57000
Property Code 25890	Property Name FRED TURNER JR B	Well No. 004
OGRID No. 495	Operator Name Amerada Hess	Elevation 3558

Surface And Bottom Hole Location

UL or Lot J	Section 17	Township 20S	Range 38E	Lot Idn	Feet From 1400	N/S Line S	Feet From 1900	E/W Line E	County Lea
Dedicated Acres 40		Joint or Infill		Consolidation Code		Order No.			



OPERATOR CERTIFICATION

I hereby certify that the information contained herein is true and complete to the best of my knowledge and belief.

Electronically Signed By: Mike Jumper

Title:

Date: 5/22/2003

SURVEYOR CERTIFICATION

I hereby certify that the well location shown on this plat was plotted from field notes of actual surveys made by me or under my supervision, and that the same is true and correct to the best of my belief.

Electronically Signed By: Gary Jones

Date of Survey: 4/28/2003

Certificate Number: 3248

APD Comments

Operator: 495 Amerada Hess

Well: FRED TURNER JR B 004

User Name	Comment	Comment Date
DMULL	The location of this well is to close to the 4/4 lines. According to our records you have applied for a NSL in Santa Fe. We will have to hold this intent to drill until OCD Santa Fe approves your application for the NSL.	5/22/2003
DMULL	Per phone conversation with Mike Jumper, they plan to complete this well in several different zones and DHC.	5/22/2003
DMULL	NSL-4898 approved 06/11/03 1400/S & 1900/E, West Nadine Paddock-Blinebry, West Nadine Tubb, Skaggs Drinkard, NW/4SE/4 of Sec.17, T-20s, R-38e.	6/12/2003