

District I
1625 N. French Dr., Hobbs, NM 88240
District II
1301 W. Grand Avenue, Artesia, NM 88210
District III
1000 Rio Brazos Rd., Aztec, NM 87410
District IV
1220 S. St. Francis Dr., Santa Fe, NM 87505

State of New Mexico
Energy, Minerals & Natural Resources

HOBBS OCD

Form C-104
Revised October 15, 2009

Oil Conservation Division

1220 South St. Francis Dr.

Santa Fe, NM 87505

JUN 14 2011

Submit one copy to appropriate District Office

RECEIVED

☐ AMENDED REPORT

I. REQUEST FOR ALLOWABLE AND AUTHORIZATION TO TRANSPORT

¹ Operator name and Address Basin Alliance LLC PO Box 1378 Hobbs, New Mexico 88241		² OGRID Number 000415 168776
		³ Reason for Filing Code/ Effective Date Sale of 362 bbls of skim oil Month of 05-2011
⁴ API Number 30 - 025-28083	⁵ Pool Name SWD; Devonian	⁶ Pool Code 96101
⁷ Property Code 2825 28825	⁸ Property Name State 'AJ'	⁹ Well Number 1

II. ¹⁰ Surface Location

UL or lot no. G	Section 33	Township 18S	Range 36E	Lot Idn	Feet from the 2310	North/South Line N	Feet from the 2310	East/West line E	County 025
--------------------	---------------	-----------------	--------------	---------	-----------------------	-----------------------	-----------------------	---------------------	---------------

¹¹ Bottom Hole Location

UL or lot no.	Section	Township	Range	Lot Idn	Feet from the	North/South line	Feet from the	East/West line	County
¹² Lse Code	¹³ Producing Method Code	¹⁴ Gas Connection Date	¹⁵ C-129 Permit Number	¹⁶ C-129 Effective Date	¹⁷ C-129 Expiration Date				

III. Oil and Gas Transporters

¹⁸ Transporter OGRID 037008	¹⁹ Transporter Name and Address Jenex Operating Co. PO Box 308 Hobbs< New Mexico 88241	²⁰ O/G/W 2808474 / 0

IV. Well Completion Data

²¹ Spud Date	²² Ready Date	²³ TD	²⁴ PBDT	²⁵ Perforations	²⁶ DHC, MC
²⁷ Hole Size	²⁸ Casing & Tubing Size	²⁹ Depth Set	³⁰ Sacks Cement		

V. Well Test Data

³¹ Date New Oil	³² Gas Delivery Date	³³ Test Date	³⁴ Test Length	³⁵ Tbg. Pressure	³⁶ Csg. Pressure
³⁷ Choke Size	³⁸ Oil	³⁹ Water	⁴⁰ Gas		⁴¹ Test Method

⁴² I hereby certify that the rules of the Oil Conservation Division have been complied with and that the information given above is true and complete to the best of my knowledge and belief.

Signature: Hnaegele Jr.

Printed name:
Hugo Naegele Jr.

Title:
Vice President

E-mail Address:
Hnaegele55@mywdo.com

Date:
Phone:
575-392-5999

OIL CONSERVATION DIVISION

Approved by:

Title:

Approval Date:

6-15-2011

I. REQUEST FOR ALLOWABLE AND AUTHORIZATION TO TRANSPORT

¹ Operator name and Address Basin Alliance LLC PO Box 1378 Hobbs, New Mexico 88241		² OGRID Number 000415 168776
		³ Reason for Filing Code/ Effective Date Sale of 194 bbls of skim oil Month of 06-2010
⁴ API Number 30 - 025-28083	⁵ Pool Name SWD; Devonian	⁶ Pool Code 96101
⁷ Property Code 2825 28825	⁸ Property Name State 'AJ'	⁹ Well Number 1

II. ¹⁰ Surface Location

Ul or lot no. G	Section 33	Township 18S	Range 36E	Lot Idn	Feet from the 2310	North/South Line N	Feet from the 2310	East/West line E	County 025
--------------------	---------------	-----------------	--------------	---------	-----------------------	-----------------------	-----------------------	---------------------	---------------

¹¹ Bottom Hole Location

UL or lot no.	Section	Township	Range	Lot Idn	Feet from the	North/South line	Feet from the	East/West line	County
¹² Lse Code	¹³ Producing Method Code	¹⁴ Gas Connection Date	¹⁵ C-129 Permit Number	¹⁶ C-129 Effective Date	¹⁷ C-129 Expiration Date				

III. Oil and Gas Transporters



¹⁸ Transporter OGRID	¹⁹ Transporter Name and Address	²⁰ O/G/W
037008	Jenex Operating Co. PO Box 308 Hobbs< New Mexico 88241	2808474 / 0

IV. Well Completion Data

²¹ Spud Date	²² Ready Date	²³ TD	²⁴ PBDT	²⁵ Perforations	²⁶ DHC, MC
²⁷ Hole Size	²⁸ Casing & Tubing Size	²⁹ Depth Set	³⁰ Sacks Cement		

V. Well Test Data

³¹ Date New Oil	³² Gas Delivery Date	³³ Test Date	³⁴ Test Length	³⁵ Tbg. Pressure	³⁶ Csg. Pressure
³⁷ Choke Size	³⁸ Oil	³⁹ Water	⁴⁰ Gas		⁴¹ Test Method

⁴² I hereby certify that the rules of the Oil Conservation Division have been complied with and that the information given above is true and complete to the best of my knowledge and belief. Signature: 		OIL CONSERVATION DIVISION	
Printed name: Hugo Naegele Jr.		Approved by: 	
Title: Vice President		Title: STAFF WRITER	
E-mail Address: Hnaegele55@mywdo.com		Approval Date: 6-15-2011	
Date:	Phone: 575-392-5999		

District I
1625 N. French Dr., Hobbs, NM 88240
District II
1301 W. Grand Avenue, Artesia, NM 88210
District III
1000 Rio Brazos Rd., Aztec, NM 87410
District IV
1220 S. St. Francis Dr., Santa Fe, NM 87505

State of New Mexico
Energy, Minerals & Natural Resources
Oil Conservation Division
1220 South St. Francis Dr.
Santa Fe, NM 87505

Form C-104
Revised October 15, 2009

Submit one copy to appropriate District Office

☐ AMENDED REPORT

I. REQUEST FOR ALLOWABLE AND AUTHORIZATION TO TRANSPORT

¹ Operator name and Address Basin Alliance LLC PO Box 1378 Hobbs, New Mexico 88241		² OGRID Number 000415 168776
		³ Reason for Filing Code/ Effective Date Sale of 320 bbls of skim oil Month of 07-2010
⁴ API Number 30 - 025-28083	⁵ Pool Name SWD; Devonian	⁶ Pool Code 96101
⁷ Property Code 2825 2825	⁸ Property Name State 'AJ'	⁹ Well Number 1

II. ¹⁰ Surface Location

UI or lot no. G	Section 33	Township 18S	Range 36E	Lot Idn	Feet from the 2310	North/South Line N	Feet from the 2310	East/West line E	County 025
--------------------	---------------	-----------------	--------------	---------	-----------------------	-----------------------	-----------------------	---------------------	---------------

¹¹ Bottom Hole Location

UL or lot no.	Section	Township	Range	Lot Idn	Feet from the	North/South line	Feet from the	East/West line	County
¹² Lse Code	¹³ Producing Method Code	¹⁴ Gas Connection Date	¹⁵ C-129 Permit Number	¹⁶ C-129 Effective Date	¹⁷ C-129 Expiration Date				

III. Oil and Gas Transporters

¹⁸ Transporter OGRID	¹⁹ Transporter Name and Address	²⁰ O/G/W
037008	Jenex Operating Co. PO Box 308 Hobbs< New Mexico 88241	2808474 / 0

IV. Well Completion Data

²¹ Spud Date	²² Ready Date	²³ TD	²⁴ PBSD	²⁵ Perforations	²⁶ DHC, MC
²⁷ Hole Size	²⁸ Casing & Tubing Size	²⁹ Depth Set	³⁰ Sacks Cement		

V. Well Test Data

³¹ Date New Oil	³² Gas Delivery Date	³³ Test Date	³⁴ Test Length	³⁵ Tbg. Pressure	³⁶ Csg. Pressure
³⁷ Choke Size	³⁸ Oil	³⁹ Water	⁴⁰ Gas		⁴¹ Test Method

⁴² I hereby certify that the rules of the Oil Conservation Division have been complied with and that the information given above is true and complete to the best of my knowledge and belief. Signature: Hnaegele Jr.		OIL CONSERVATION DIVISION Approved by: [Signature] Title: SA [Signature] Approval Date: 6-15-2011	
Printed name: Hugo Naegele Jr.			
Title: Vice President			
E-mail Address: Hnaegele55@mywdo.com			
Date:	Phone: 575-392-5999		

District I
1625 N. French Dr., Hobbs, NM 88240
District II
1301 W. Grand Avenue, Artesia, NM 88210
District III
1000 Rio Brazos Rd., Aztec, NM 87410
District IV
1220 S. St. Francis Dr., Santa Fe, NM 87505

State of New Mexico
Energy, Minerals & Natural Resources

Form C-104
Revised October 15, 2009

Oil Conservation Division
1220 South St. Francis Dr.
Santa Fe, NM 87505

Submit one copy to appropriate District Office

JUN 14 2011

☐ AMENDED REPORT

I. REQUEST FOR ALLOWABLE AND AUTHORIZATION TO TRANSPORT

¹ Operator name and Address Basin Alliance LLC PO Box 1378 Hobbs, New Mexico 88241		² OGRID Number 000415 168776
		³ Reason for Filing Code/ Effective Date Sale of 541 bbls of skim oil Month of 08-2010
⁴ API Number 30 - 025-28083	⁵ Pool Name SWD; Devonian	⁶ Pool Code 96101
⁷ Property Code 2825-28825	⁸ Property Name State 'AJ'	⁹ Well Number 1

II. ¹⁰ Surface Location

UL or lot no. G	Section 33	Township 18S	Range 36E	Lot Idn	Feet from the 2310	North/South Line N	Feet from the 2310	East/West line E	County 025
--------------------	---------------	-----------------	--------------	---------	-----------------------	-----------------------	-----------------------	---------------------	---------------

¹¹ Bottom Hole Location

UL or lot no.	Section	Township	Range	Lot Idn	Feet from the	North/South line	Feet from the	East/West line	County
¹² Lse Code	¹³ Producing Method Code	¹⁴ Gas Connection Date	¹⁵ C-129 Permit Number	¹⁶ C-129 Effective Date	¹⁷ C-129 Expiration Date				

III. Oil and Gas Transporters

¹⁸ Transporter OGRID 037008	¹⁹ Transporter Name and Address Jenex Operating Co. PO Box 308 Hobbs< New Mexico 88241	²⁰ O/G/W 2808474 / 0

IV. Well Completion Data

²¹ Spud Date	²² Ready Date	²³ TD	²⁴ PBSD	²⁵ Perforations	²⁶ DHC, MC
²⁷ Hole Size	²⁸ Casing & Tubing Size	²⁹ Depth Set	³⁰ Sacks Cement		

V. Well Test Data

³¹ Date New Oil	³² Gas Delivery Date	³³ Test Date	³⁴ Test Length	³⁵ Tbg. Pressure	³⁶ Csg. Pressure
³⁷ Choke Size	³⁸ Oil	³⁹ Water	⁴⁰ Gas		⁴¹ Test Method

⁴² I hereby certify that the rules of the Oil Conservation Division have been complied with and that the information given above is true and complete to the best of my knowledge and belief.

Signature: Hnaegele Jr.

Printed name:
Hugo Naegele Jr.

Title:
Vice President

E-mail Address:
Hnaegele55@mywdo.com

Date:
Phone:
575-392-5999

OIL CONSERVATION DIVISION

Approved by:

Title:

Approval Date:

START MR
6-15-2011

District I
1625 N. French Dr., Hobbs, NM 88240
District II
1301 W. Grand Avenue, Artesia, NM 88210
District III
1000 Rio Brazos Rd., Aztec, NM 87410
District IV
1220 S. St. Francis Dr., Santa Fe, NM 87505

State of New Mexico
Energy, Minerals & Natural Resources

Form C-104
Revised October 15, 2009

Oil Conservation Division
1220 South St. Francis Dr.
Santa Fe, NM 87505
HOBBS OCD Submit one copy to appropriate District Office
JUN 14 2011
☐ AMENDED REPORT

I. REQUEST FOR ALLOWABLE AND AUTHORIZATION TO TRANSPORT

¹ Operator name and Address Basin Alliance LLC PO Box 1378 Hobbs, New Mexico 88241		RECEIVED ² OGRID Number 000415-168776
		³ Reason for Filing Code/ Effective Date Sale of 377 bbls of skim oil Month of 09-2010
⁴ API Number 30 - 025-28083	⁵ Pool Name SWD; Devonian	⁶ Pool Code 96101
⁷ Property Code 2825 28825	⁸ Property Name State 'AJ'	⁹ Well Number 1

II. ¹⁰ Surface Location

Ul or lot no.	Section	Township	Range	Lot Idn	Feet from the	North/South Line	Feet from the	East/West line	County
G	33	18S	36E		2310	N	2310	E	025

¹¹ Bottom Hole Location

UL or lot no.	Section	Township	Range	Lot Idn	Feet from the	North/South line	Feet from the	East/West line	County
¹² Lse Code	¹³ Producing Method Code	¹⁴ Gas Connection Date	¹⁵ C-129 Permit Number	¹⁶ C-129 Effective Date	¹⁷ C-129 Expiration Date				

III. Oil and Gas Transporters

¹⁸ Transporter OGRID	¹⁹ Transporter Name and Address	²⁰ O/G/W
037008	Jenex Operating Co. PO Box 308 Hobbs< New Mexico 88241	2808474 / 0

IV. Well Completion Data

²¹ Spud Date	²² Ready Date	²³ TD	²⁴ PBDT	²⁵ Perforations	²⁶ DHC, MC
²⁷ Hole Size	²⁸ Casing & Tubing Size	²⁹ Depth Set	³⁰ Sacks Cement		

V. Well Test Data

³¹ Date New Oil	³² Gas Delivery Date	³³ Test Date	³⁴ Test Length	³⁵ Tbg. Pressure	³⁶ Csg. Pressure
³⁷ Choke Size	³⁸ Oil	³⁹ Water	⁴⁰ Gas		⁴¹ Test Method

⁴² I hereby certify that the rules of the Oil Conservation Division have been complied with and that the information given above is true and complete to the best of my knowledge and belief. Signature: Hnaegele Jr.		OIL CONSERVATION DIVISION Approved by: [Signature] Title: STATE WARR Approval Date: 6-15-2011	
Printed name: Hugo Naegele Jr.			
Title: Vice President			
E-mail Address: Hnaegele55@mywdo.com			
Date:	Phone: 575-392-5999		

District I
1625 N. French Dr., Hobbs, NM 88240
District II
1301 W. Grand Avenue, Artesia, NM 88210
District III
1000 Rio Brazos Rd., Aztec, NM 87410
District IV
1220 S. St. Francis Dr., Santa Fe, NM 87505

State of New Mexico
Energy, Minerals & Natural Resources

HOBBS OCD

Form C-104
Revised October 15, 2009

Oil Conservation Division
1220 South St. Francis Dr.
Santa Fe, NM 87505

Submit one copy to appropriate District Office

☐ AMENDED REPORT

RECEIVED

I. REQUEST FOR ALLOWABLE AND AUTHORIZATION TO TRANSPORT

¹ Operator name and Address Basin Alliance LLC PO Box 1378 Hobbs, New Mexico 88241		² OGRID Number 000415- 168776
		³ Reason for Filing Code/ Effective Date Sale of 168 bbls of skim oil Month of 10-2010
⁴ API Number 30 - 025-28083	⁵ Pool Name SWD; Devonian	⁶ Pool Code 96101
⁷ Property Code 2825- 28825	⁸ Property Name State 'AJ'	⁹ Well Number 1

II. ¹⁰ Surface Location

Ul or lot no. G	Section 33	Township 18S	Range 36E	Lot Idn	Feet from the 2310	North/South Line N	Feet from the 2310	East/West line E	County 025
--------------------	---------------	-----------------	--------------	---------	-----------------------	-----------------------	-----------------------	---------------------	---------------

¹¹ Bottom Hole Location

UL or lot no.	Section	Township	Range	Lot Idn	Feet from the	North/South line	Feet from the	East/West line	County
¹² Lse Code	¹³ Producing Method Code	¹⁴ Gas Connection Date	¹⁵ C-129 Permit Number	¹⁶ C-129 Effective Date	¹⁷ C-129 Expiration Date				

III. Oil and Gas Transporters

¹⁸ Transporter OGRID	¹⁹ Transporter Name and Address	²⁰ O/G/W
037008	Jenex Operating Co. PO Box 308 Hobbs< New Mexico 88241	2808474 / 0

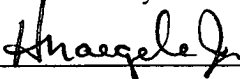
IV. Well Completion Data

²¹ Spud Date	²² Ready Date	²³ TD	²⁴ PBDT	²⁵ Perforations	²⁶ DHC, MC
²⁷ Hole Size	²⁸ Casing & Tubing Size	²⁹ Depth Set	³⁰ Sacks Cement		

V. Well Test Data

³¹ Date New Oil	³² Gas Delivery Date	³³ Test Date	³⁴ Test Length	³⁵ Tbg. Pressure	³⁶ Csg. Pressure
³⁷ Choke Size	³⁸ Oil	³⁹ Water	⁴⁰ Gas		⁴¹ Test Method

⁴² I hereby certify that the rules of the Oil Conservation Division have been complied with and that the information given above is true and complete to the best of my knowledge and belief.

Signature: 

Printed name:
Hugo Naegele Jr.


Title:
Vice President

E-mail Address:
Hnaegele55@mywdo.com

Date:
Phone:
575-392-5999

OIL CONSERVATION DIVISION

Approved by:



Title:

STADLER

Approval Date:

6-15-2011

District I
1625 N. French Dr., Hobbs, NM 88240
District II
1301 W. Grand Avenue, Artesia, NM 88210
District III
1000 Rio Brazos Rd., Aztec, NM 87410
District IV
1220 S. St. Francis Dr., Santa Fe, NM 87505

State of New Mexico
Energy, Minerals & Natural Resources
HOBBSCOCD

Form C-104
Revised October 15, 2009

Oil Conservation Division
1220 South St. Francis Dr.
Santa Fe, NM 87505

Submit one copy to appropriate District Office

JUN 14 2011

☐ AMENDED REPORT

I. REQUEST FOR ALLOWABLE AND AUTHORIZED PRODUCTION TO TRANSPORT

¹ Operator name and Address Basin Alliance LLC PO Box 1378 Hobbs, New Mexico 88241		² OGRID Number 000415, 168 776
		³ Reason for Filing Code/ Effective Date Sale of 462 bbls of skim oil Month of 11-2010
⁴ API Number 30 - 025-28083	⁵ Pool Name SWD; Devonian	⁶ Pool Code 96101
⁷ Property Code 2825, 28025	⁸ Property Name State 'AJ'	⁹ Well Number 1

II. ¹⁰ Surface Location

Ul or lot no. G	Section 33	Township 18S	Range 36E	Lot Idn	Feet from the 2310	North/South Line N	Feet from the 2310	East/West line E	County 025
--------------------	---------------	-----------------	--------------	---------	-----------------------	-----------------------	-----------------------	---------------------	---------------

¹¹ Bottom Hole Location

UL or lot no.	Section	Township	Range	Lot Idn	Feet from the	North/South line	Feet from the	East/West line	County
¹² Lse Code	¹³ Producing Method Code	¹⁴ Gas Connection Date	¹⁵ C-129 Permit Number	¹⁶ C-129 Effective Date	¹⁷ C-129 Expiration Date				

III. Oil and Gas Transporters

¹⁸ Transporter OGRID 037008	¹⁹ Transporter Name and Address Jenex Operating Co. PO Box 308 Hobbs< New Mexico 88241	²⁰ O/G/W 2808474 / 0

IV. Well Completion Data

²¹ Spud Date	²² Ready Date	²³ TD	²⁴ PBDT	²⁵ Perforations	²⁶ DHC, MC
²⁷ Hole Size	²⁸ Casing & Tubing Size	²⁹ Depth Set	³⁰ Sacks Cement		

V. Well Test Data

³¹ Date New Oil	³² Gas Delivery Date	³³ Test Date	³⁴ Test Length	³⁵ Tbg. Pressure	³⁶ Csg. Pressure
³⁷ Choke Size	³⁸ Oil	³⁹ Water	⁴⁰ Gas		⁴¹ Test Method

⁴² I hereby certify that the rules of the Oil Conservation Division have been complied with and that the information given above is true and complete to the best of my knowledge and belief.

Signature: Hnaegele Jr

Printed name:
Hugo Naegele Jr.

Title:
Vice President

E-mail Address:
Hnaegele55@mywdo.com

Date:
Phone:
575-392-5999

OIL CONSERVATION DIVISION

Approved by:

Title:

Approval Date:

6-15-2011

District I
1625 N. French Dr., Hobbs, NM 88240
District II
1301 W. Grand Avenue, Artesia, NM 88210
District III
1000 Rio Brazos Rd., Aztec, NM 87410
District IV
1220 S. St. Francis Dr., Santa Fe, NM 87505

State of New Mexico
Energy, Minerals & Natural Resources

Form C-104
Revised October 15, 2009

HOBBS OCD

Oil Conservation Division

Submit one copy to appropriate District Office

1220 South St. Francis Dr.

JUN 14 2011

☐ AMENDED REPORT

Santa Fe, NM 87505

I. REQUEST FOR ALLOWABLE AND AUTHORIZATION TO TRANSPORT

¹ Operator name and Address Basin Alliance LLC PO Box 1378 Hobbs, New Mexico 88241		² OGRID Number 000415 168776
⁴ API Number 30 - 025-28083		⁵ Pool Name SWD; Devonian
⁷ Property Code 2825-28825		⁶ Pool Code 96101
⁸ Property Name State 'AJ'		⁹ Well Number 1

II. ¹⁰ Surface Location

Ul or lot no. G	Section 33	Township 18S	Range 36E	Lot Idn	Feet from the 2310	North/South Line N	Feet from the 2310	East/West line E	County 025
--------------------	---------------	-----------------	--------------	---------	-----------------------	-----------------------	-----------------------	---------------------	---------------

¹¹ Bottom Hole Location

UL or lot no.	Section	Township	Range	Lot Idn	Feet from the	North/South line	Feet from the	East/West line	County
¹² Lse Code	¹³ Producing Method Code	¹⁴ Gas Connection Date	¹⁵ C-129 Permit Number	¹⁶ C-129 Effective Date	¹⁷ C-129 Expiration Date				

III. Oil and Gas Transporters

¹⁸ Transporter OGRID 037008	¹⁹ Transporter Name and Address Jenex Operating Co. PO Box 308 Hobbs< New Mexico 88241	²⁰ O/G/W 2808474 / 0

IV. Well Completion Data

²¹ Spud Date	²² Ready Date	²³ TD	²⁴ PBDT	²⁵ Perforations	²⁶ DHC, MC
²⁷ Hole Size	²⁸ Casing & Tubing Size	²⁹ Depth Set	³⁰ Sacks Cement		

V. Well Test Data

³¹ Date New Oil	³² Gas Delivery Date	³³ Test Date	³⁴ Test Length	³⁵ Tbg. Pressure	³⁶ Csg. Pressure
³⁷ Choke Size	³⁸ Oil	³⁹ Water	⁴⁰ Gas		⁴¹ Test Method

⁴² I hereby certify that the rules of the Oil Conservation Division have been complied with and that the information given above is true and complete to the best of my knowledge and belief.

Signature: Hnaegele Jr.

Printed name:
Hugo Naegele Jr.

Title:
Vice President

E-mail Address:
Hnaegele55@mywdo.com

Date:
Phone:
575-392-5999

OIL CONSERVATION DIVISION

Approved by

Title:

Approval Date:

[Signature]

STAFF MGR

6-15-2011

District I
1625 N. French Dr., Hobbs, NM 88240
District II
1301 W. Grand Avenue, Artesia, NM 88210
District III
1000 Rio Brazos Rd., Aztec, NM 87410
District IV
1220 S. St. Francis Dr., Santa Fe, NM 87505

State of New Mexico
Energy, Minerals & Natural Resources
HOBBS OGD

Form C-104
Revised October 15, 2009

Oil Conservation Division
1220 South St. Francis Dr.
Santa Fe, NM 87505
JUN 14 2011

Submit one copy to appropriate District Office

☐ AMENDED REPORT

I. REQUEST FOR ALLOWABLE AND AUTHORIZATION TO TRANSPORT

¹ Operator name and Address Basin Alliance LLC PO Box 1378 Hobbs, New Mexico 88241		² OGRID Number 000415 168776
		³ Reason for Filing Code/ Effective Date Sale of 669 bbls of skim oil Month of 01-2011
⁴ API Number 30 - 025-28083	⁵ Pool Name SWD; Devonian	⁶ Pool Code 96101
⁷ Property Code 2825 28825-	⁸ Property Name State 'AJ'	⁹ Well Number 1

II. ¹⁰ Surface Location

UI or lot no. G	Section 33	Township 18S	Range 36E	Lot Idn	Feet from the 2310	North/South Line N	Feet from the 2310	East/West line E	County 025
--------------------	---------------	-----------------	--------------	---------	-----------------------	-----------------------	-----------------------	---------------------	---------------

¹¹ Bottom Hole Location

UL or lot no.	Section	Township	Range	Lot Idn	Feet from the	North/South line	Feet from the	East/West line	County
¹² Lse Code	¹³ Producing Method Code	¹⁴ Gas Connection Date	¹⁵ C-129 Permit Number	¹⁶ C-129 Effective Date	¹⁷ C-129 Expiration Date				

III. Oil and Gas Transporters

¹⁸ Transporter OGRID	¹⁹ Transporter Name and Address	²⁰ O/G/W
037008	Jenex Operating Co. PO Box 308 Hobbs< New Mexico 88241	2808474 / 0

IV. Well Completion Data

²¹ Spud Date	²² Ready Date	²³ TD	²⁴ PBDT	²⁵ Perforations	²⁶ DHC, MC
²⁷ Hole Size	²⁸ Casing & Tubing Size	²⁹ Depth Set	³⁰ Sacks Cement		

V. Well Test Data

³¹ Date New Oil	³² Gas Delivery Date	³³ Test Date	³⁴ Test Length	³⁵ Tbg. Pressure	³⁶ Csg. Pressure
³⁷ Choke Size	³⁸ Oil	³⁹ Water	⁴⁰ Gas		⁴¹ Test Method

⁴² I hereby certify that the rules of the Oil Conservation Division have been complied with and that the information given above is true and complete to the best of my knowledge and belief. Signature: Hnaegele Jr.		OIL CONSERVATION DIVISION	
Printed name: Hugo Naegele Jr.		Approved by: [Signature]	
Title: Vice President		Title: STAFF MGR	
E-mail Address: Hnaegele55@mywdo.com		Approval Date: 6-15-2011	
Date:	Phone: 575-392-5999		

District I
1625 N. French Dr., Hobbs, NM 88240
District II
1301 W. Grand Avenue, Artesia, NM 88210
District III
1000 Rio Brazos Rd., Aztec, NM 87410
District IV
1220 S. St. Francis Dr., Santa Fe, NM 87505

State of New Mexico
Energy, Minerals & Natural Resources
HOBBS OCD
Oil Conservation Division
1220 South St. Francis Dr.
Santa Fe, NM 87505

Form C-104
Revised October 15, 2009

Submit one copy to appropriate District Office

☐ AMENDED REPORT

I. REQUEST FOR ALLOWABLE AND AUTHORIZATION TO TRANSPORT

¹ Operator name and Address Basin Alliance LLC PO Box 1378 Hobbs, New Mexico 88241		² OGRID Number 000415 168776
⁴ API Number 30 - 025-28083		⁵ Pool Name SWD; Devonian
⁶ Pool Code 96101		³ Reason for Filing Code/ Effective Date Sale of 361 bbls of skim oil Month of 02-2011
⁷ Property Code 2825 28825	⁸ Property Name State 'AJ'	⁹ Well Number 1

II. ¹⁰ Surface Location

UL or lot no. G	Section 33	Township 18S	Range 36E	Lot Idn	Feet from the 2310	North/South Line N	Feet from the 2310	East/West line E	County 025
--------------------	---------------	-----------------	--------------	---------	-----------------------	-----------------------	-----------------------	---------------------	---------------

¹¹ Bottom Hole Location

UL or lot no.	Section	Township	Range	Lot Idn	Feet from the	North/South line	Feet from the	East/West line	County
¹² Lse Code	¹³ Producing Method Code	¹⁴ Gas Connection Date	¹⁵ C-129 Permit Number	¹⁶ C-129 Effective Date	¹⁷ C-129 Expiration Date				

III. Oil and Gas Transporters

¹⁸ Transporter OGRID 037008	¹⁹ Transporter Name and Address Jenex Operating Co. PO Box 308 Hobbs< New Mexico 88241	²⁰ O/G/W 2808474 / 0

IV. Well Completion Data

²¹ Spud Date	²² Ready Date	²³ TD	²⁴ PBSD	²⁵ Perforations	²⁶ DHC, MC
²⁷ Hole Size	²⁸ Casing & Tubing Size	²⁹ Depth Set	³⁰ Sacks Cement		

V. Well Test Data

³¹ Date New Oil	³² Gas Delivery Date	³³ Test Date	³⁴ Test Length	³⁵ Tbg. Pressure	³⁶ Csg. Pressure
³⁷ Choke Size	³⁸ Oil	³⁹ Water	⁴⁰ Gas		⁴¹ Test Method

⁴² I hereby certify that the rules of the Oil Conservation Division have been complied with and that the information given above is true and complete to the best of my knowledge and belief. Signature: <i>Hnaegele Jr</i>		OIL CONSERVATION DIVISION	
Printed name: Hugo Naegele Jr.		Approved by: <i>[Signature]</i>	
Title: Vice President		Title: <i>SAF MGR</i>	
E-mail Address: Hnaegele55@mywdo.com		Approval Date: 6-15-2011	
Date:	Phone: 575-392-5999		

District I
1625 N. French Dr., Hobbs, NM 88240
District II
1301 W. Grand Avenue, Artesia, NM 88210
District III
1000 Rio Brazos Rd., Aztec, NM 87410
District IV
1220 S. St. Francis Dr., Santa Fe, NM 87505

State of New Mexico
Energy, Minerals & Natural Resources

Form C-104
Revised October 15, 2009

Oil Conservation Division
1220 South St. Francis Dr.
Santa Fe, NM 87505

Submit one copy to appropriate District Office

☐ AMENDED REPORT

I. REQUEST FOR ALLOWABLE AND AUTORIZATION TO TRANSPORT

¹ Operator name and Address Basin Alliance LLC PO Box 1378 Hobbs, New Mexico 88241		² OGRID Number -000415- 168776
⁴ API Number 30 - 025-28083		³ Reason for Filing Code/ Effective Date Sale of 856 bbls of skim oil Month of 04-2011
⁵ Pool Name SWD; Devonian	⁶ Pool Code 96101	
⁷ Property Code 2825 28825	⁸ Property Name State 'AJ'	⁹ Well Number 1

II. ¹⁰ Surface Location

Ul or lot no. G	Section 33	Township 18S	Range 36E	Lot Idn	Feet from the 2310	North/South Line N	Feet from the 2310	East/West line E	County 025
--------------------	---------------	-----------------	--------------	---------	-----------------------	-----------------------	-----------------------	---------------------	---------------

¹¹ Bottom Hole Location

UL or lot no.	Section	Township	Range	Lot Idn	Feet from the	North/South line	Feet from the	East/West line	County
¹² Lse Code	¹³ Producing Method Code	¹⁴ Gas Connection Date	¹⁵ C-129 Permit Number		¹⁶ C-129 Effective Date		¹⁷ C-129 Expiration Date		

III. Oil and Gas Transporters

¹⁸ Transporter OGRID 037008	¹⁹ Transporter Name and Address Jenex Operating Co. PO Box 308 Hobbs< New Mexico 88241	²⁰ O/G/W 2808474 / 0

IV. Well Completion Data

²¹ Spud Date	²² Ready Date	²³ TD	²⁴ PBDT	²⁵ Perforations	²⁶ DHC, MC
²⁷ Hole Size		²⁸ Casing & Tubing Size	²⁹ Depth Set		³⁰ Sacks Cement

V. Well Test Data

³¹ Date New Oil	³² Gas Delivery Date	³³ Test Date	³⁴ Test Length	³⁵ Tbg. Pressure	³⁶ Csg. Pressure
³⁷ Choke Size	³⁸ Oil	³⁹ Water	⁴⁰ Gas		⁴¹ Test Method

⁴² I hereby certify that the rules of the Oil Conservation Division have been complied with and that the information given above is true and complete to the best of my knowledge and belief. Signature: Hnaegele Jr.		OIL CONSERVATION DIVISION	
Printed name: Hugo Naegele Jr.		Approved by: [Signature]	
Title: Vice President		Title: STAFF MGR	
E-mail Address: Hnaegele55@mywdo.com		Approval Date: 6-15-2011	
Date:	Phone: 575-392-5999		

District I
1625 N. French Dr., Hobbs, NM 88240
District II
1301 W. Grand Avenue, Artesia, NM 88210
District III
1000 Rio Brazos Rd., Aztec, NM 87410
District IV
1220 S. St. Francis Dr., Santa Fe, NM 87505

State of New Mexico
Energy, Minerals & Natural Resources

Form C-104
Revised October 15, 2009

Oil Conservation Division JUN 14 2011 Submit one copy to appropriate District Office

1220 South St. Francis Dr.

Santa Fe, NM 87505

☐ AMENDED REPORT

I. REQUEST FOR ALLOWABLE AND AUTHORIZATION TO TRANSPORT

¹ Operator name and Address Basin Alliance LLC PO Box 1378 Hobbs, New Mexico 88241		² OGRID Number 000415 168 776
		³ Reason for Filing Code/ Effective Date Sale of 0 bbls of skim oil Month of 03-2011
⁴ API Number 30-025-28083	⁵ Pool Name SWD; Devonian	⁶ Pool Code 96101
⁷ Property Code 2825-28825	⁸ Property Name State 'AJ'	⁹ Well Number 1

II. ¹⁰ Surface Location

Ul or lot no. G	Section 33	Township 18S	Range 36E	Lot Idn	Feet from the 2310	North/South Line N	Feet from the 2310	East/West line E	County 025
--------------------	---------------	-----------------	--------------	---------	-----------------------	-----------------------	-----------------------	---------------------	---------------

¹¹ Bottom Hole Location

UL or lot no.	Section	Township	Range	Lot Idn	Feet from the	North/South line	Feet from the	East/West line	County
¹² Lse Code	¹³ Producing Method Code	¹⁴ Gas Connection Date	¹⁵ C-129 Permit Number	¹⁶ C-129 Effective Date	¹⁷ C-129 Expiration Date				

III. Oil and Gas Transporters

¹⁸ Transporter OGRID	¹⁹ Transporter Name and Address	²⁰ O/G/W
037008	Jenex Operating Co. PO Box 308 Hobbs< New Mexico 88241	2808474 / 0

IV. Well Completion Data

²¹ Spud Date	²² Ready Date	²³ TD	²⁴ PBDT	²⁵ Perforations	²⁶ DHC, MC
²⁷ Hole Size	²⁸ Casing & Tubing Size	²⁹ Depth Set	³⁰ Sacks Cement		

V. Well Test Data

³¹ Date New Oil	³² Gas Delivery Date	³³ Test Date	³⁴ Test Length	³⁵ Tbg. Pressure	³⁶ Csg. Pressure
³⁷ Choke Size	³⁸ Oil	³⁹ Water	⁴⁰ Gas		⁴¹ Test Method

⁴² I hereby certify that the rules of the Oil Conservation Division have been complied with and that the information given above is true and complete to the best of my knowledge and belief.

Signature: Hnaegele Jr

Printed name:
Hugo Naegele Jr.

Title:
Vice President

E-mail Address:
Hnaegele55@mywdo.com

Date:
Phone:
575-392-5999

OIL CONSERVATION DIVISION

Approved by:

Title:

Approval Date:

START MBR
6-15-2011