

District I - (575) 393-6161  
1625 N French Dr, Hobbs, NM 88240  
District II - (575) 748-1283  
811 S First St, Artesia, NM 88210  
District III - (505) 334-6178  
1000 Rio Brazos Road, Aztec, NM 87410  
District IV - (505) 476-3460  
1220 S St. Francis Dr, Santa Fe, NM 87505

State of New Mexico  
Energy Minerals and Natural Resources

Form C-101  
June 16, 2008

Oil Conservation Division  
1220 South St. Francis Dr.  
Santa Fe, NM 87505

Submit to appropriate District Office

☐ AMENDED REPORT

**APPLICATION FOR PERMIT TO DRILL, RE-ENTER, DEEPEN, PLUGBACK, OR ADD A ZONE**

<sup>1</sup> Operator Name and Address Pride Energy Company, P.O. Box 701950, Tulsa, OK 74170		<sup>2</sup> OGRID Number 151323
		<sup>3</sup> API Number 30 - 025-01834
<sup>4</sup> Property Code 24592	<sup>5</sup> Property Name South Four Lakes Unit	<sup>6</sup> Well No. 6
<sup>9</sup> Proposed Pool 1 Wildcat		<sup>10</sup> Proposed Pool 2

**7 Surface Location**

UL or lot no	Section	Township	Range	Lot Idn	Feet from the	North/South line	Feet from the	East/West line	County
81	2	12S	34E		1,980	South	660	East	Lea

**8 Proposed Bottom Hole Location If Different From Surface**

UL or lot no	Section	Township	Range	Lot Idn	Feet from the	North/South line	Feet from the	East/West line	County

**Additional Well Information**

<sup>11</sup> Work Type Code P	<sup>12</sup> Well Type Code S	<sup>13</sup> Cable/Rotary R	<sup>14</sup> Lease Type Code S	<sup>15</sup> Ground Level Elevation 4,141'
<sup>16</sup> Multiple No	<sup>17</sup> Proposed Depth 9,900'	<sup>18</sup> Formation Wolfcamp	<sup>19</sup> Contractor Unknown	<sup>20</sup> Spud Date Asap


**21 Proposed Casing and Cement Program**

Hole Size	Casing Size	Casing weight/foot	Setting Depth	Sacks of Cement	Estimated TOC
	13 3/8	54.5	401	375	Surface
	9 5/8	36	4,154	1,900	
	7	26, 29, 32	12,870	1,180	

<sup>22</sup> Describe the proposed program. If this application is to DEEPEN or PLUG BACK, give the data on the present productive zone and proposed new productive zone. Describe the blowout prevention program, if any. Use additional sheets if necessary.

TOH with tubing, run a cased hole log & a CBL, perforate Wolfcamp from approximately 9,100' to 9,900', OA (exact perfs will be determined after logs run), TIH with packer & tubing & set packer at 9,510' & pressure up on tubing to 500# psi to verify CIBP at 9,520' holds pressure, release packer, pull up hole & set packer above top perf, acidize Wolfcamp perfs with 15% HCL, swab-test, TOH with packer & tubing. If productive, TIH with MA, SN, TA, tubing, downhole pump & rods & begin pumping.

<sup>23</sup> I hereby certify that the information given above is true and complete to the best of my knowledge and belief.

Signature: 

Printed name: John W. Pride

Title: President of Pride Oil & Gas Co., Inc. as General Partner of Pride Energy Company

E-mail Address: johnp@pride-energy.com

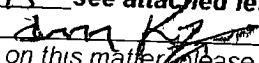
Date: 6/16/11

Phone: 918-524-9200

**OIL CONSERVATION DIVISION**

Approved by:

**Denied**

TI DENIED BY Oil Conservation Division  
On 6/27/11 see attached letter  
A APD Reviewed by   
For more information on this matter please call  
Donna Mull @ (575) 393-6161 ext 115 or  
email donna.mull@state.nm.us  
C

**Denied** because of too many Inactive Wells  
for this company. See Rule 19.15.5.9(A)(4)

JUN 28 2011

District I  
1625 N. French Dr., Hobbs, NM 88240

District II  
1301 W. Grand Avenue, Artesia, NM 88210

District III  
1000 Rio Brazos Rd., Aztec, NM 87410

District IV  
1220 S. St. Francis Dr., Santa Fe, NM 87505

State of New Mexico  
Energy, Minerals & Natural Resources Department

HOBBS OCD

OIL CONSERVATION DIVISION

1220 South St. Francis Dr.

Santa Fe, NM 87505

Form C-102

Revised July 16, 2010

Submit one copy to appropriate

District Office

JUN 13 2011

☐ AMENDED REPORT

WELL LOCATION AND ACREAGE DEDICATION PLAT

<sup>1</sup> API Number 30-025-01834	<sup>2</sup> Pool Code RECEIVED	<sup>3</sup> Pool Name Wildcat
<sup>4</sup> Property Code 24592	<sup>5</sup> Property Name South Four Lakes Unit	<sup>6</sup> Well Number 6
<sup>7</sup> OGRID No. 151323	<sup>8</sup> Operator Name Pride Energy Company	<sup>9</sup> Elevation 4,141' GR

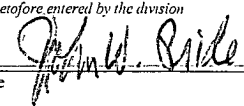
<sup>10</sup> Surface Location

UL or lot no. 8I	Section 2	Township 12 S	Range 34 E	Lot Idn	Feet from the 1,980'	North/South line South	Feet from the 660	East/West line East	County Lea
---------------------	--------------	------------------	---------------	---------	-------------------------	---------------------------	----------------------	------------------------	---------------

<sup>11</sup> Bottom Hole Location If Different From Surface

UL or lot no.	Section	Township	Range	Lot Idn	Feet from the	North/South line	Feet from the	East/West line	County
<sup>12</sup> Dedicated Acres 40	<sup>13</sup> Joint or Infill N	<sup>14</sup> Consolidation Code U	<sup>15</sup> Order No.						

No allowable will be assigned to this completion until all interests have been consolidated or a non-standard unit has been approved by the division.

16					<p><sup>17</sup> OPERATOR CERTIFICATION</p> <p>I hereby certify that the information contained herein is true and complete to the best of my knowledge and belief, and that this organization either owns a working interest or unleased mineral interest in the land including the proposed bottom hole location or has a right to drill this well at this location pursuant to a contract with an owner of such a mineral or working interest, or to a voluntary pooling agreement or a compulsory pooling order heretofore entered by the division</p> <p> 6/7/11</p> <p>Signature _____ Date _____</p> <p>John W. Pride Printed Name</p> <p>johnap@pride-energy.com E-mail Address</p>
					<p><sup>18</sup> SURVEYOR CERTIFICATION</p> <p>I hereby certify that the well location shown on this plat was plotted from field notes of actual surveys made by me or under my supervision, and that the same is true and correct to the best of my belief.</p> <p>(see original survey)</p> <p>Date of Survey _____</p> <p>Signature and Seal of Professional Surveyor _____</p> <p>Certificate Number _____</p>