

HOBBS OCD

CS

DISTRICT I
1625 N. French Dr., Hobbs, NM 88240

DISTRICT II
1301 W. Grand Avenue, Artesia, NM 88210

DISTRICT III
1000 Rio Brazos Rd., Aztec, NM 87410

DISTRICT IV
1220 S. St. Francis Dr., Santa Fe, NM 87505

JUN 24 2011

State of New Mexico
Energy, Minerals and Natural Resources Department

Form C-102
Revised July 16, 2010

Submit one copy to appropriate
District Office

RECEIVED

OIL CONSERVATION DIVISION

1220 South St. Francis Dr.
Santa Fe, New Mexico 87505

WELL LOCATION AND ACREAGE DEDICATION PLAT

☐ AMENDED REPORT

| | | | |
|-----------------------------------|--|---------------------------|---|
| API Number 30-025-40574 | | Pool Code 50350 | Pool Name Penrose & Kelly; Grayburg |
| Property Code 22880 | Property Name TURNER | | Well Number 30 |
| OGRID No. 873 | Operator Name APACHE CORPORATION | | Elevation 3402' |

Surface Location

| UL or lot No. | Section | Township | Range | Lot Idn | Feet from the | North/South line | Feet from the | East/West line | County |
|---------------|---------|----------|-------|---------|---------------|------------------|---------------|----------------|--------|
| P | 22 | 21 S | 37 E | | 990 | SOUTH | 1030 | EAST | LEA |

Bottom Hole Location If Different From Surface

| UL or lot No. | Section | Township | Range | Lot Idn | Feet from the | North/South line | Feet from the | East/West line | County |
|---------------|---------|----------|-------|---------|---------------|------------------|---------------|----------------|--------|
| | | | | | | | | | |

| | | | |
|------------------------------|-----------------|--------------------|-----------|
| Dedicated Acres 40 | Joint or Infill | Consolidation Code | Order No. |
|------------------------------|-----------------|--------------------|-----------|

NO ALLOWABLE WILL BE ASSIGNED TO THIS COMPLETION UNTIL ALL INTERESTS HAVE BEEN CONSOLIDATED
OR A NON-STANDARD UNIT HAS BEEN APPROVED BY THE DIVISION

| | |
|--|--|
| | <p>OPERATOR CERTIFICATION</p> <p>I hereby certify that the information contained herein is true and complete to the best of my knowledge and belief, and that this organization either owns a working interest or unleased mineral interest in the land including the proposed bottom hole location or has a right to drill this well at this location pursuant to a contract with an owner of such a mineral or working interest, or to a voluntary pooling agreement or a compulsory pooling order heretofore entered by the division.</p> <p><i>Sorina L. Flores</i> 6/21/11 Signature Date</p> <p>Sorina L. Flores Printed Name</p> <p>sorina-flores@apachecorp.com Email Address</p> |
| | <p>SURVEYOR CERTIFICATION</p> <p>I hereby certify that the well location shown on this plat was plotted from field notes of actual surveys made by me or under my supervision and that the same is true and correct to the best of my belief.</p> <p>GARY L. JONES Date Surveyed</p> <p>GARY L. JONES Signature & Seal of Professional Surveyor 7977</p> <p>W.O. No.</p> <p>Certificate No. Gary L. Jones 7977</p> <p>BASIN SURVEYS 24773</p> |
| | <p>SURFACE LOCATION</p> <p>Lat - N 32°27'35.55" Long - W 103°08'44.39" NMSPC- N 533071.509 E 907662.721 (NAD-83)</p> <p>Lat - N 32°27'35.12" Long - W 103°08'42.70" NMSPC- N 533011.958 E 866478.337 (NAD-27)</p> <p>32.459756 103.145194</p> |
| | |

JUN 29 2011

DISTRICT I
1625 N. French Dr., Hobbs, NM 88240
DISTRICT II
1301 W. Grand Avenue, Artesia, NM 88210

DISTRICT III
1000 Rio Brazos Rd., Aztec, NM 87410

DISTRICT IV
1220 S. St. Francis Dr., Santa Fe, NM 87505

HOBBS OCD

State of New Mexico
Energy, Minerals and Natural Resources Department

Form C-102
Revised July 16, 2010

Submit one copy to appropriate
District Office

JUN 24 2011

CONSERVATION DIVISION
1220 South St. Francis Dr.
Santa Fe, New Mexico 87505

RECEIVED

WELL LOCATION AND ACREAGE DEDICATION PLAT

☐ AMENDED REPORT

| | | |
|-----------------------------------|--|-----------------------------|
| API Number 30-025-40174 | Pool Code 49210 | Pool Name Paddock |
| Property Code 22880 | Property Name TURNER | Well Number 30 |
| OGRID No. 873 | Operator Name APACHE CORPORATION | Elevation 3402' |



Surface Location

| | | | | | | | | | |
|---------------------------|----------------------|-------------------------|----------------------|---------|-----------------------------|----------------------------------|------------------------------|-------------------------------|----------------------|
| UL or lot No. P | Section 22 | Township 21 S | Range 37 E | Lot Idn | Feet from the 990 | North/South line SOUTH | Feet from the 1030 | East/West line EAST | County LEA |
|---------------------------|----------------------|-------------------------|----------------------|---------|-----------------------------|----------------------------------|------------------------------|-------------------------------|----------------------|

Bottom Hole Location If Different From Surface

| | | | | | | | | | |
|------------------------------|---------|----------|-------|---------|-----------------|--------------------|---------------|----------------|--------|
| UL or lot No. | Section | Township | Range | Lot Idn | Feet from the | North/South line | Feet from the | East/West line | County |
| Dedicated Acres 40 | | | | | Joint or Infill | Consolidation Code | Order No. | | |

NO ALLOWABLE WILL BE ASSIGNED TO THIS COMPLETION UNTIL ALL INTERESTS HAVE BEEN CONSOLIDATED
OR A NON-STANDARD UNIT HAS BEEN APPROVED BY THE DIVISION

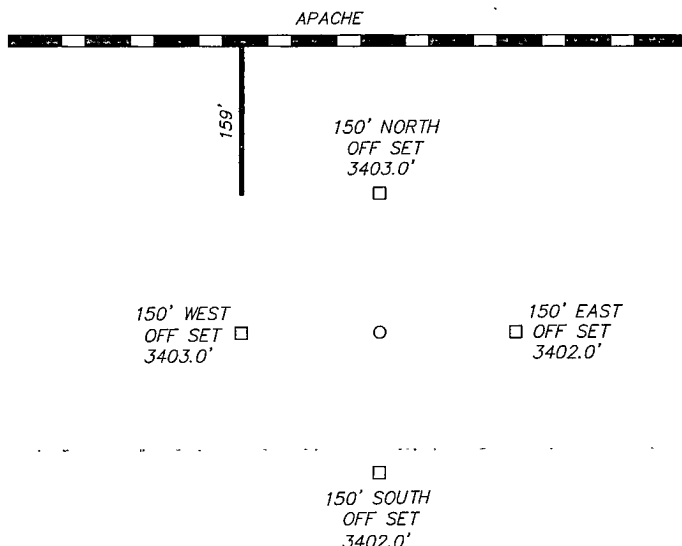
| | |
|--|---|
|  | OPERATOR CERTIFICATION I hereby certify that the information contained herein is true and complete to the best of my knowledge and belief, and that this organization either owns a working interest or unleased mineral interest in the land including the proposed bottom hole location or has a right to drill this well at this location pursuant to a contract with an owner of such a mineral or working interest, or to a voluntary pooling agreement or a compulsory pooling order heretofore entered by the division. Sorina Flores 6/21/11 Signature Date Sorina L. Flores Printed Name Sorina-flores@apachecorp.com Email Address |
| | SURVEYOR CERTIFICATION I hereby certify that the well location shown on this plat was plotted from field notes of actual surveys made by me or under my supervision and that the same is true and correct to the best of my belief.  Date Surveyed Signature & Seal of Professional Surveyor W.O. No. |
| | Certificate No. Gary L. Jones 7977 BASIN SURVEYS 24773 |
| | |

SECTION 22, TOWNSHIP 21 SOUTH, RANGE 37 EAST, N.M.P.M.,
LEA COUNTY, NEW MEXICO.

HOBBS OCD

JUN 24 2011

RECEIVED



APACHE CORPORATION
TURNER #30
ELEV. - 3402'
Lat - N 32°27'35.55"
Long - W 103°08'44.39"
NMSPCE- N 533071.509
E 907662.721
(NAD-83)

Lat - N 32°27'35.12"
Long - W 103°08'42.70"
NMSPCE- N 533011.958
E 866478.337
(NAD-27)

200 0 200 400 FEET
SCALE: 1" = 200'

Directions to Location:

FROM THE JUNCTION OF HWY 207 AND APACHE, GO
EAST ON APACHE FOR 0.4 MILES TO PROPOSED
LEASE ROAD.

BASIN SURVEYS P.O. BOX 1786-HOBBS, NEW MEXICO

W.O. Number: 24773

Drawn By: J. SMALL

Date: 06-16-2011

Disk: JMS 24773

APACHE CORPORATION

REF.: TURNER #30 / WELL PAD-TOPO.

THE TURNER #30 LOCATED 990'

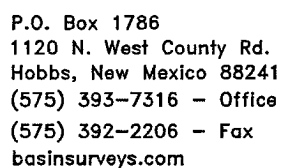
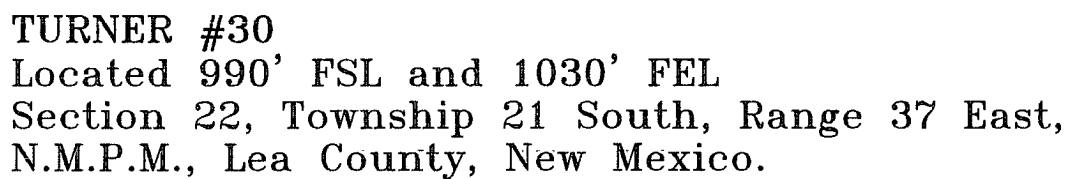
FROM THE SOUTH LINE AND 1030' FROM THE EAST LINE OF

SECTION 22, TOWNSHIP 21 SOUTH, RANGE 37 EAST,

N.M.P.M., LEA COUNTY, NEW MEXICO.

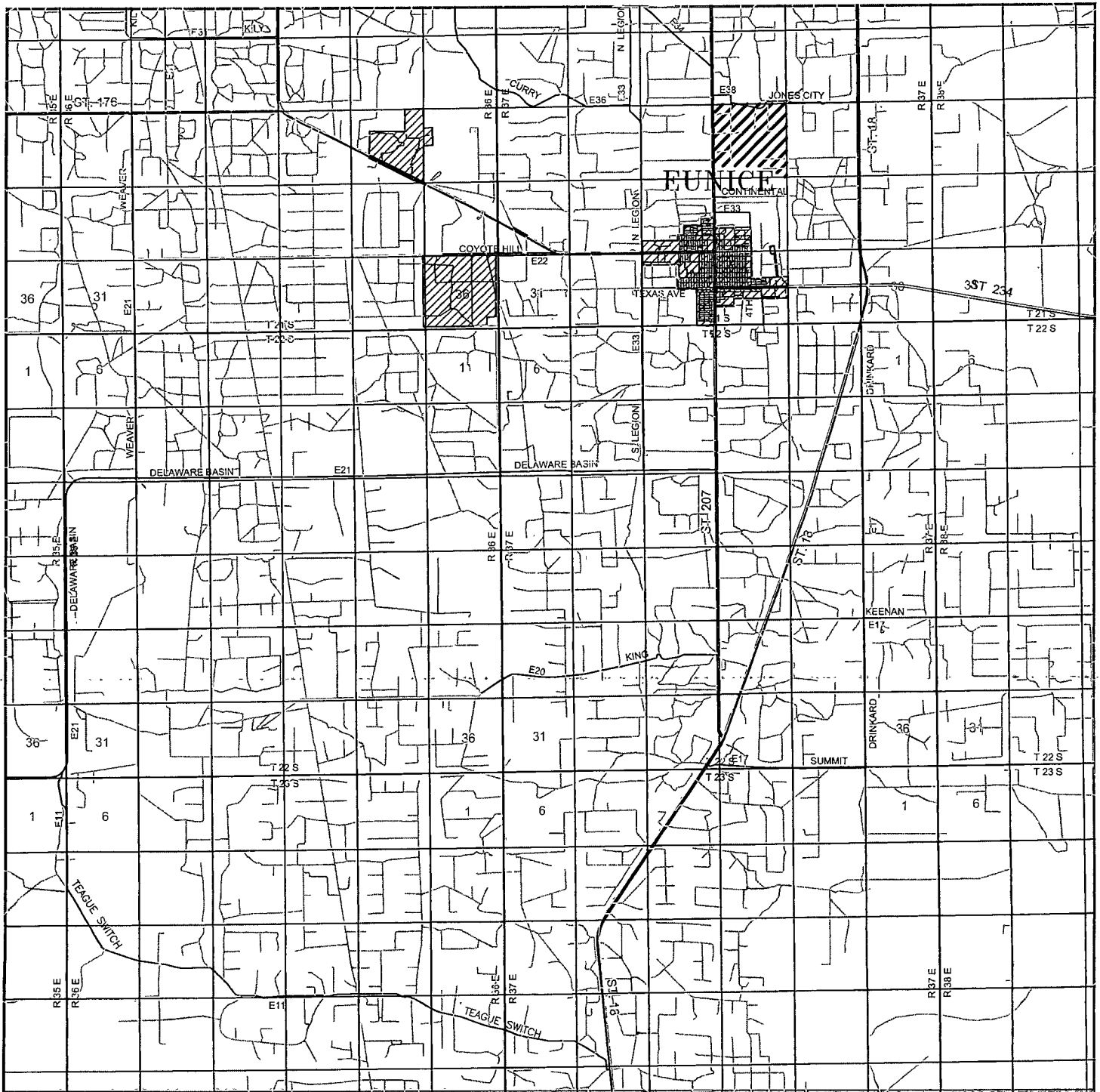
Survey Date: 06-13-2011

Sheet 1 of 1 Sheets




Date: 06-16-2011

APACHE
CORPORATION



TURNER #30
 Located 990' FSL and 1030' FEL
 Section 22, Township 21 South, Range 37 East,
 N.M.P.M., Lea County, New Mexico.



P.O. Box 1786
 1120 N. West County Rd.
 Hobbs, New Mexico 88241
 (575) 393-7316 - Office
 (575) 392-2206 - Fax
basinsurveys.com


W.O. Number: JMS 24773

Survey Date: 06-13-2011

Scale: 1" = 2 Miles

Date: 06-16-2011

APACHE
 CORPORATION



TURNER #30
 Located 990' FSL and 1030' FEL
 Section 22, Township 21 South, Range 37 East,
 N.M.P.M., Lea County, New Mexico.

basin
surveys
 focused on excellence
 in the oilfield

P.O. Box 1786
 1120 N. West County Rd.
 Hobbs, New Mexico 88241
 (575) 393-7316 - Office
 (575) 392-2206 - Fax
 basinsurveys.com

W.O. Number: JMS 24773

Scale: 1" = 2000'

YELLOW TINT - USA LAND
 BLUE TINT - STATE LAND
 NATURAL COLOR - FEE LAND

APACHE
 CORPORATION