

DISTRICT I
1625 N. French Dr., Hobbs, NM 88240

DISTRICT II
1301 W. Grand Avenue, Artesia, NM 88210

DISTRICT III
1000 Rio Brazos Rd., Aztec, NM 87410

DISTRICT IV
1220 S. St. Francis Dr., Santa Fe, NM 87505

HOBBS OGD

JUN 24 2011

RECEIVED

State of New Mexico
Energy, Minerals and Natural Resources Department

OIL CONSERVATION DIVISION

1220 South St. Francis Dr.
Santa Fe, New Mexico 87505

Form C-102

Revised July 16, 2010

Submit one copy to appropriate
District Office

WELL LOCATION AND ACREAGE DEDICATION PLAT

☐ AMENDED REPORT

API Number 30-025-40176	Pool Code 50350	Pool Name Penrose Skelly; Grayburg
Property Code 22880	Property Name TURNER	Well Number 32
OGRID No. 873	Operator Name APACHE CORPORATION	Elevation 3405'

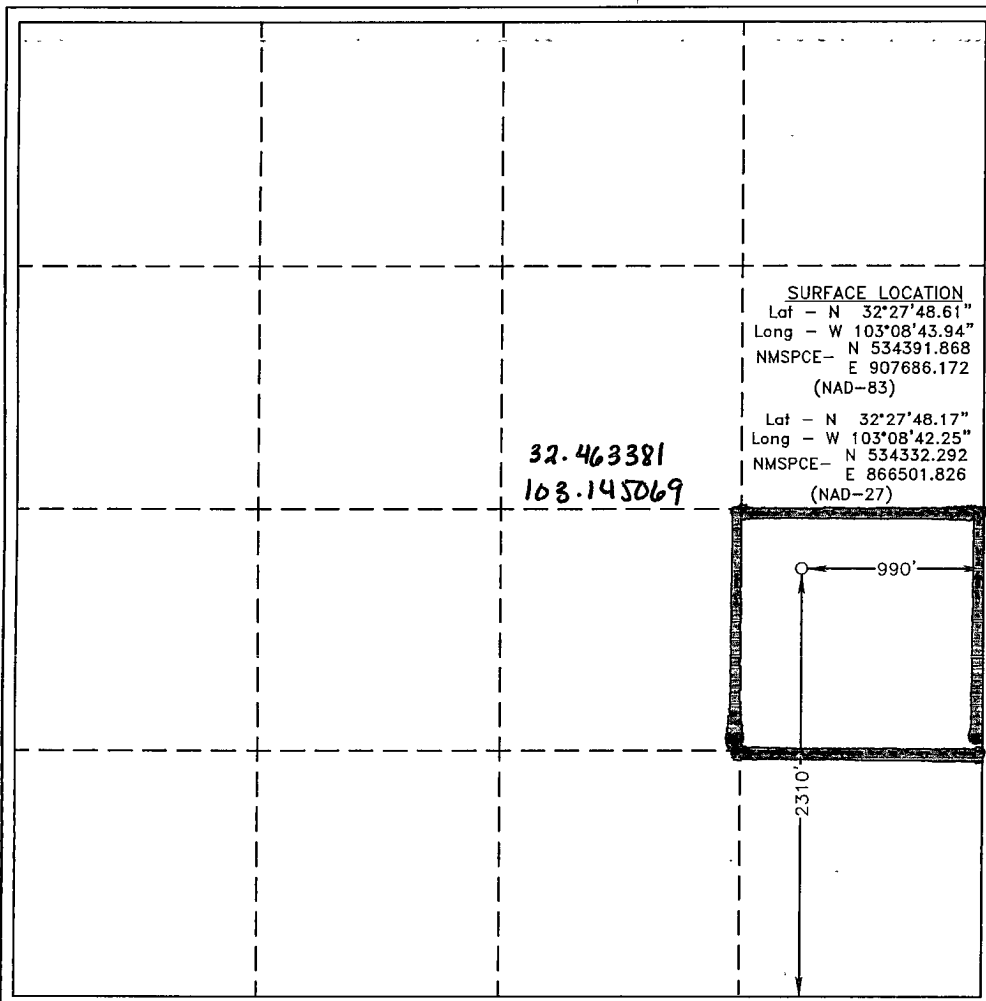
Surface Location

UL or lot No. 1	Section 22	Township 21 S	Range 37 E	Lot Idn	Feet from the 2310	North/South line SOUTH	Feet from the 990	East/West line EAST	County LEA
---------------------------	----------------------	-------------------------	----------------------	---------	------------------------------	----------------------------------	-----------------------------	-------------------------------	----------------------

Bottom Hole Location If Different From Surface

UL or lot No.	Section	Township	Range	Lot Idn	Feet from the	North/South line	Feet from the	East/West line	County
Dedicated Acres 40	Joint or Infill	Consolidation Code	Order No.						

NO ALLOWABLE WILL BE ASSIGNED TO THIS COMPLETION UNTIL ALL INTERESTS HAVE BEEN CONSOLIDATED
OR A NON-STANDARD UNIT HAS BEEN APPROVED BY THE DIVISION

	<p>SURFACE LOCATION Lat - N 32°27'48.61" Long - W 103°08'43.94" NMSPC - N 534391.868 E 907686.172 (NAD-83) Lat - N 32°27'48.17" Long - W 103°08'42.25" NMSPC - N 534332.292 E 866501.826 (NAD-27)</p>	<p>OPERATOR CERTIFICATION I hereby certify that the information contained herein is true and complete to the best of my knowledge and belief, and that this organization either owns a working interest or unleased mineral interest in the land including the proposed bottom hole location or has a right to drill this well at this location pursuant to a contract with an owner of such a mineral or working interest, or to a voluntary pooling agreement or a compulsory pooling order heretofore entered by the division.</p> <p>Sorina W. Flores 6/21/11 Signature Date Sorina W. Flores Printed Name Sorina-Flores@apachecorp.com Email Address</p>	
	<p>32.463381 103.145069</p>	<p>SURVEYOR CERTIFICATION I hereby certify that the well location shown on this plat was plotted from field notes of actual surveys made by me or under my supervision, and that the same is true and correct to the best of my belief</p> <p>MARY L. JONES Date Surveyed Signature & Seal of Professional Surveyor W.C. PROFESSIONAL LAND SURVEYOR</p>	<p>Certificate No. Gary L. Jones 7977 BASIN SURVEYS 24775</p>

JUN 29 2011

DISTRICT I
1625 N. French Dr., Hobbs, NM 88240

DISTRICT II
1301 W. Grand Avenue, Artesia, NM 88210

DISTRICT III
1000 Rio Brazos Rd., Aztec, NM 87410

DISTRICT IV
1220 S. St. Francis Dr., Santa Fe, NM 87505

HOBBS OCD

State of New Mexico
Energy, Minerals and Natural Resources Department

Form C-102
Revised July 16, 2010

Submit one copy to appropriate
District Office

JUN 24 2011

CONSERVATION DIVISION

1220 South St. Francis Dr.
Santa Fe, New Mexico 87505

RECEIVED

WELL LOCATION AND ACREAGE DEDICATION PLAT

☐ AMENDED REPORT

API Number 30-025-42176	Pool Code 49210	Pool Name Paddock
Property Code 22880	Property Name TURNER	Well Number 32
OGRID No. 873	Operator Name APACHE CORPORATION	Elevation 3405'

Surface Location

UL or lot No.	Section	Township	Range	Lot Idn	Feet from the	North/South line	Feet from the	East/West line	County
1	22	21 S	37 E		2310	SOUTH	990	EAST	LEA

Bottom Hole Location If Different From Surface

UL or lot No.	Section	Township	Range	Lot Idn	Feet from the	North/South line	Feet from the	East/West line	County

Dedicated Acres 40	Joint or Infill	Consolidation Code	Order No.
-----------------------	-----------------	--------------------	-----------

NO ALLOWABLE WILL BE ASSIGNED TO THIS COMPLETION UNTIL ALL INTERESTS HAVE BEEN CONSOLIDATED
OR A NON-STANDARD UNIT HAS BEEN APPROVED BY THE DIVISION

	<p>SURFACE LOCATION Lat - N 32°27'48.61" Long - W 103°08'43.94" NMSPC - N 534391.868 E 907686.172 (NAD-83) Lat - N 32°27'48.17" Long - W 103°08'42.25" NMSPC - N 534332.292 E 866501.826 (NAD-27)</p>	<p>OPERATOR CERTIFICATION I hereby certify that the information contained herein is true and complete to the best of my knowledge and belief, and that this organization either owns a working interest or unleased mineral interest in the land including the proposed bottom hole location or has a right to drill this well at this location pursuant to a contract with an owner of such a mineral or working interest, or to a voluntary pooling agreement or a compulsory pooling order heretofore entered by the division. <u>Sorina L. Flores</u> 6/21/11 Signature Date <u>Sorina L. Flores</u> Printed Name <u>Sorina-Flores@apachecorp.com</u> Email Address</p>
		<p>SURVEYOR CERTIFICATION I hereby certify that the well location shown on this plat was plotted from field notes of actual surveys made by me or under my supervision, and that the same is true and correct to the best of my belief. <u>GARY L. JONES</u> Date Surveyed Signature & Seal of Professional Surveyor Professional Land Surveyor W.O.</p>
		<p>Certificate No. Gary L. Jones 7977 BASIN SURVEYS 24775</p>

SECTION 22, TOWNSHIP 21 SOUTH, RANGE 37 EAST, N.M.P.M.,
LEA COUNTY, NEW MEXICO.

HOBBS OCD

JUN 24 2011

RECEIVED

150' NORTH
OFF SET
3406.0'
□

150' WEST
OFF SET □
3405.0'

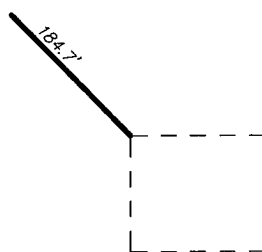
150' EAST
□ OFF SET
3403.0'

□
150' SOUTH
OFF SET
3404.0'

APACHE CORPORATION
TURNER #32
ELEV. - 3405'

Lat - N 32°27'48.61"
Long - W 103°08'43.94"
NMSPCE- N 534391.868
E 907686.172
(NAD-83)

Lat - N 32°27'48.17"
Long - W 103°08'42.25"
NMSPCE- N 534332.292
E 866501.826
(NAD-27)



200 0 200 400 FEET
SCALE: 1" = 200'

Directions to Location:

FROM THE JUNCTION OF HWY 207 AND APACHE, GO
EAST ON APACHE FOR 0.8 MILES TO LEASE ROAD,
ON LEASE ROAD GO NORTH 0.1 MILES TO PROPOSED
LEASE ROAD..

BASIN SURVEYS P.O. BOX 1786-HOBBS, NEW MEXICO

W.O. Number: 24775 Drawn By: J. SMALL

Date: 06-16-2011 Disk: JMS 24775

APACHE CORPORATION

REF: TURNER #32 / WELL PAD TOPO

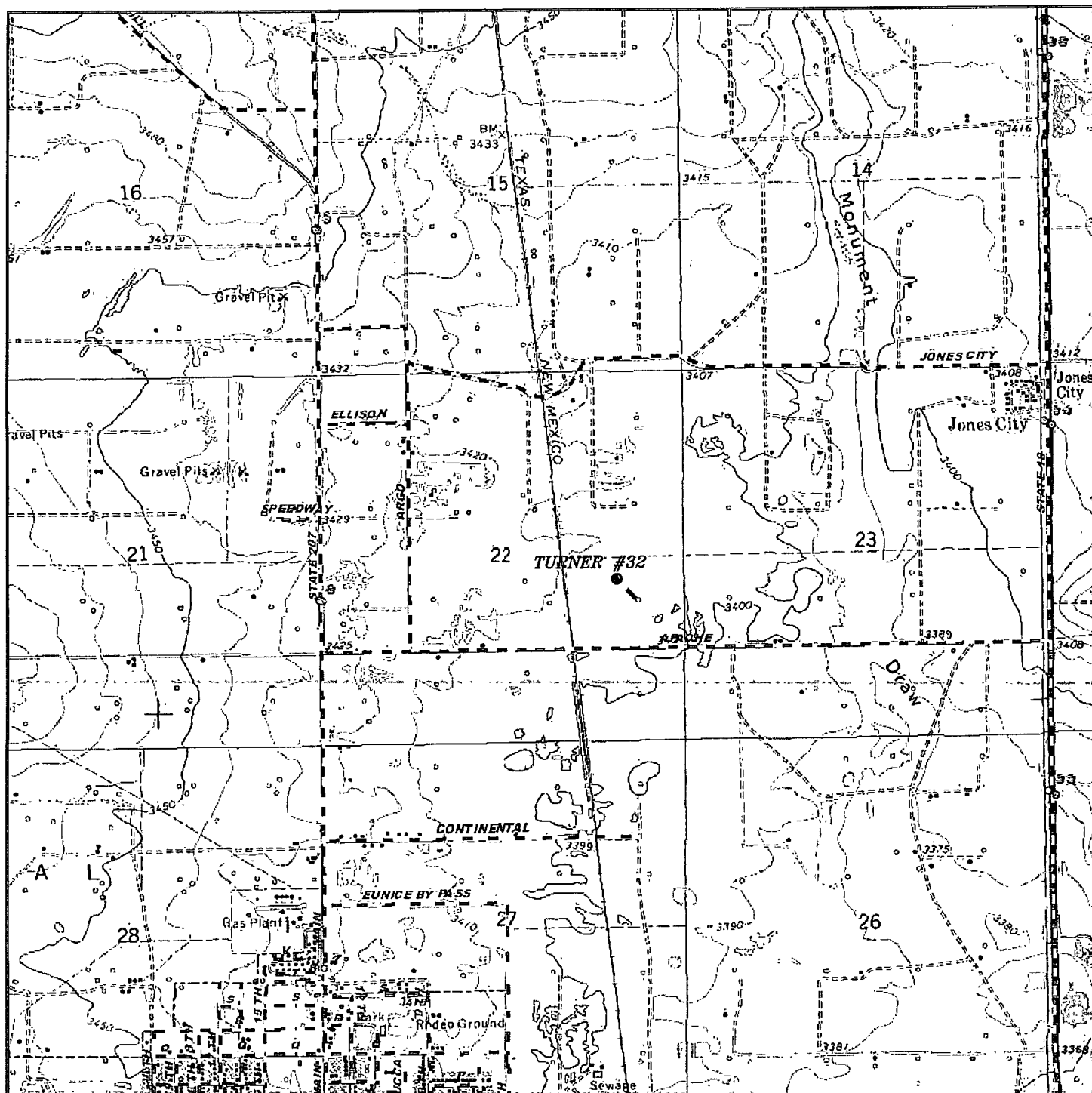
THE TURNER #32 LOCATED 2310'

FROM THE SOUTH LINE AND 990' FROM THE EAST LINE OF

SECTION 22, TOWNSHIP 21 SOUTH, RANGE 37 EAST,

N.M.P.M., LEA COUNTY, NEW MEXICO.

Survey Date: 06-13-2011 Sheet 1 of 1 Sheets



TURNER #32

Located 2310' FSL and 990' FEL
 Section 22, Township 21 South, Range 37 East,
 N.M.P.M., Lea County, New Mexico.

basin
surveys

focused on excellence
 in the oilfield

P.O. Box 1786
 1120 N. West County Rd.
 Hobbs, New Mexico 88241
 (575) 393-7316 - Office
 (575) 392-2206 - Fax
 basinsurveys.com


W.O. Number: JMS 24775

Survey Date: 06-13-2011

Scale: 1" = 2000'

Date: 06-16-2011

APACHE
CORPORATION



TURNER #32
 Located 2310' FSL and 990' FEL
 Section 22, Township 21 South, Range 37 East,
 N.M.P.M., Lea County, New Mexico.

basin
surveys
 focused on excellence
 in the oilfield

P.O. Box 1786
 1120 N. West County Rd.
 Hobbs, New Mexico 88241
 (575) 393-7316 - Office
 (575) 392-2206 - Fax
 basinsurveys.com

W.O. Number: JMS 24775

Scale: 1" = 2000'

YELLOW TINT - USA LAND
 BLUE TINT - STATE LAND
 NATURAL COLOR - FEE LAND

APACHE
 CORPORATION