

DISTRICT I

1625 N. French Dr., Hobbs, NM 88240

DISTRICT II

1301 W. Grand Avenue, Artesia, NM 88210

DISTRICT III

1000 Rio Brazos Rd., Aztec, NM 87410

DISTRICT IV

1220 S. St. Francis Dr., Santa Fe, NM 87505

HOBBS OCD

State of New Mexico
Energy, Minerals and Natural Resources Department

Form C-102

Revised July 16, 2010

Submit one copy to appropriate
District Office

JUN 24 2011

OIL CONSERVATION DIVISION

1220 South St. Francis Dr.
Santa Fe, New Mexico 87505

RECEIVED

WELL LOCATION AND ACREAGE DEDICATION PLAT

☐ AMENDED REPORT

API Number 30-025-40177	Pool Code 50350	Pool Name Penrose Skelly; Grayburg
Property Code 22880	Property Name TURNER	Well Number 33
OGRID No. 873	Operator Name APACHE CORPORATION	Elevation 3408'

Surface Location

UL or lot No.	Section	Township	Range	Lot Idn	Feet from the	North/South line	Feet from the	East/West line	County
J	22	21 S	37 E		1550	SOUTH	2550	EAST	LEA

Bottom Hole Location If Different From Surface

UL or lot No.	Section	Township	Range	Lot Idn	Feet from the	North/South line	Feet from the	East/West line	County
Dedicated Acres 40	Joint or Infill	Consolidation Code	Order No.						

NO ALLOWABLE WILL BE ASSIGNED TO THIS COMPLETION UNTIL ALL INTERESTS HAVE BEEN CONSOLIDATED
OR A NON-STANDARD UNIT HAS BEEN APPROVED BY THE DIVISION

<p>SURFACE LOCATION</p> <p>Lat - N 32°27'41.04" Long - W 103°09'00.38" NMSPC- N 533610.705 E 906286.073 (NAD-83)</p> <p>Lat - N 32°27'40.60" Long - W 103°08'58.69" NMSPC- N 533551.058 E 865101.700 (NAD-27)</p> <p>32.461278 103.149636</p>	<p>OPERATOR CERTIFICATION</p> <p>I hereby certify that the information contained herein is true and complete to the best of my knowledge and belief, and that this organization either owns a working interest or unleased mineral interest in the land including the proposed bottom hole location or has a right to drill this well at this location pursuant to a contract with an owner of such a mineral or working interest, or to a voluntary pooling agreement or a compulsory pooling order heretofore entered by the division.</p> <p><i>Sorina L. Flores</i> 6/21/11 Signature Date</p> <p>Sorina L. Flores Printed Name</p> <p>Sorina-flores@apachecorp.com Email Address</p>
	<p>SURVEYOR CERTIFICATION</p> <p>I hereby certify that the well location shown on this plat was plotted from field notes of actual surveys made by me or under my supervision, and that the same is true and correct to the best of my belief.</p> <p>GARY L. JONES Date Surveyed</p> <p><i>[Signature]</i> Signature & Seal of Professional Surveyor 7977</p> <p>W.O. NO.</p>
	<p>Certificate No. Gary L. Jones 7977</p> <p>BASIN SURVEYS 24776</p>

JUN 29 2011

DISTRICT I
1625 N. French Dr., Hobbs, NM 88240
DISTRICT II
1301 W. Grand Avenue, Artesia, NM 88210

DISTRICT III
1000 Rio Brazos Rd., Aztec, NM 87410

DISTRICT IV
1220 S. St. Francis Dr., Santa Fe, NM 87505

HOBBS OCD

State of New Mexico
Energy, Minerals and Natural Resources Department

Form C-102
Revised July 16, 2010

Submit one copy to appropriate
District Office

JUN 24 2011

OIL CONSERVATION DIVISION
1220 South St. Francis Dr.
Santa Fe, New Mexico 87505

RECEIVED

WELL LOCATION AND ACREAGE DEDICATION PLAT

☐ AMENDED REPORT

API Number 30-025-40177		Pool Code 49210	Pool Name Paddock
Property Code 22880	Property Name TURNER		Well Number 33
OGRID No. 873	Operator Name APACHE CORPORATION		Elevation 3408'

Surface Location

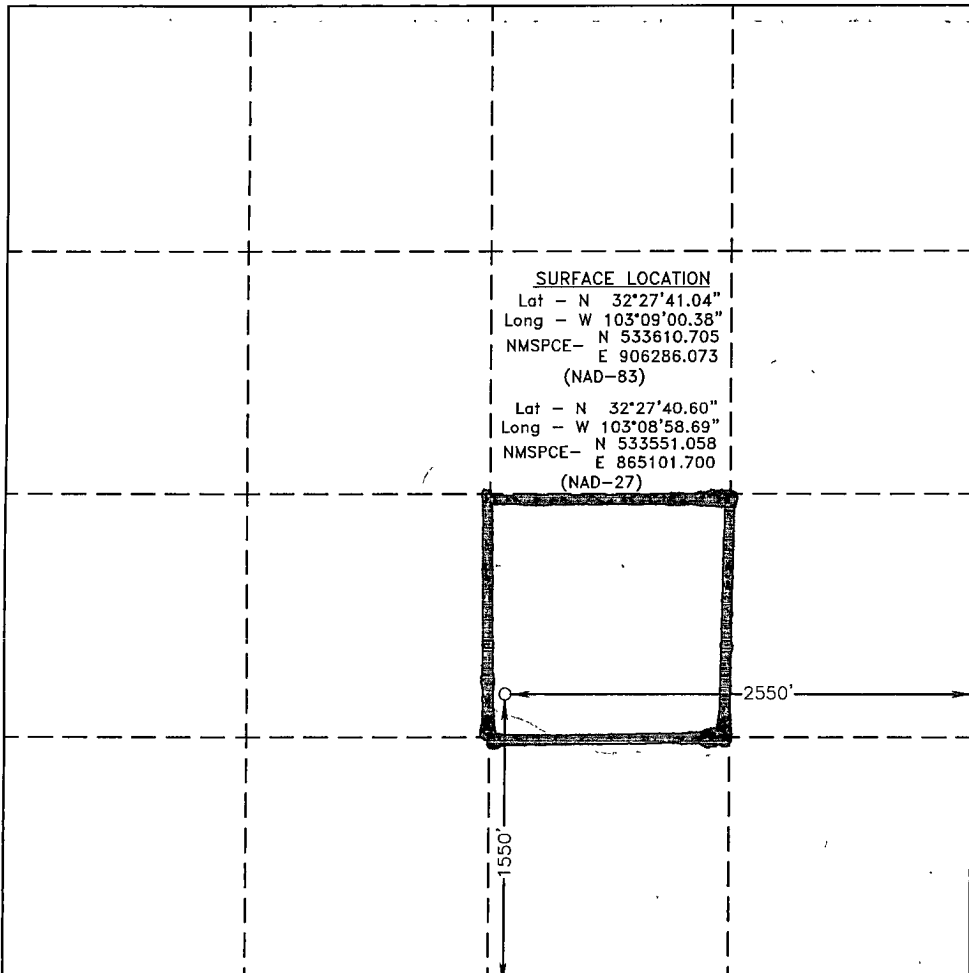
UL or lot No.	Section	Township	Range	Lot Idn	Feet from the	North/South line	Feet from the	East/West line	County
J	22	21 S	37 E		1550	SOUTH	2550	EAST	LEA

Bottom Hole Location If Different From Surface

UL or lot No.	Section	Township	Range	Lot Idn	Feet from the	North/South line	Feet from the	East/West line	County

Dedicated Acres 40	Joint or Infill	Consolidation Code	Order No.
-----------------------	-----------------	--------------------	-----------

NO ALLOWABLE WILL BE ASSIGNED TO THIS COMPLETION UNTIL ALL INTERESTS HAVE BEEN CONSOLIDATED
OR A NON-STANDARD UNIT HAS BEEN APPROVED BY THE DIVISION

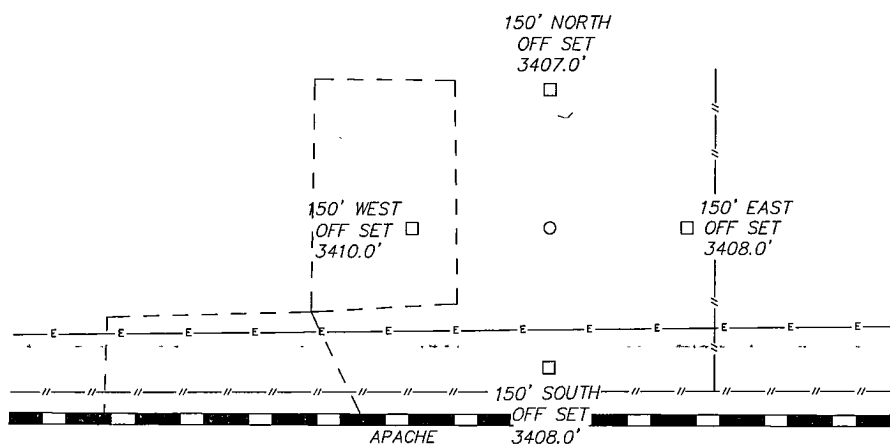
 <p>SURFACE LOCATION Lat - N 32°27'41.04" Long - W 103°09'00.38" NMSPCE- N 533610.705 E 906286.073 (NAD-83) Lat - N 32°27'40.60" Long - W 103°08'58.69" NMSPCE- N 533551.058 E 865101.700 (NAD-27)</p>	<p>OPERATOR CERTIFICATION I hereby certify that the information contained herein is true and complete to the best of my knowledge and belief, and that this organization either owns a working interest or unleased mineral interest in the land including the proposed bottom hole location or has a right to drill this well at this location pursuant to a contract with an owner of such a mineral or working interest, or to a voluntary pooling agreement or a compulsory pooling order heretofore entered by the division.</p> <p><u>Sorina L. Flores</u> 6/21/11 Signature Date <u>Sorina L. Flores</u> Printed Name <u>Sorina Flores @ apache corp. com</u> Email Address</p>
	<p>SURVEYOR CERTIFICATION I hereby certify that the well location shown on this plat was plotted from field notes of actual surveys made by me or under my supervision, and that the same is true and correct to the best of my belief.</p> <p><u>GARY L. JONES</u> Date Surveyed Signature & Seal of Professional Surveyor W.O. No. 7977</p>
	<p>Certificate No. Gary L. Jones 7977 BASIN SURVEYS 24776</p>

SECTION 22, TOWNSHIP 21 SOUTH, RANGE 37 EAST, N.M.P.M.,
LEA COUNTY, NEW MEXICO.

HOBBS OCD

JUN 24 2011

RECEIVED



APACHE CORPORATION
TURNER #33
ELEV. - 3408'

Lat - N 32°27'41.04"
Long - W 103°09'00.38"
NMSPCE- N 533610.705
E 906286.073
(NAD-83)

Lat - N 32°27'40.60"
Long - W 103°08'58.69"
NMSPCE- N 533551.058
E 865101.700
(NAD-27)

200 0 200 400 FEET
SCALE: 1" = 200'

Directions to Location:

FROM THE JUNCTION OF HWY 207 AND APACHE, GO
EAST ON APACHE FOR 0.4 MILES TO PAD AND
PROPOSED LOCATION TO THE NORTH.

BASIN SURVEYS P.O. BOX 1786-HOBBS, NEW MEXICO

W.O. Number: 24776 Drawn By: J. SMALL

Date: 06-16-2011 Disk: JMS 24776

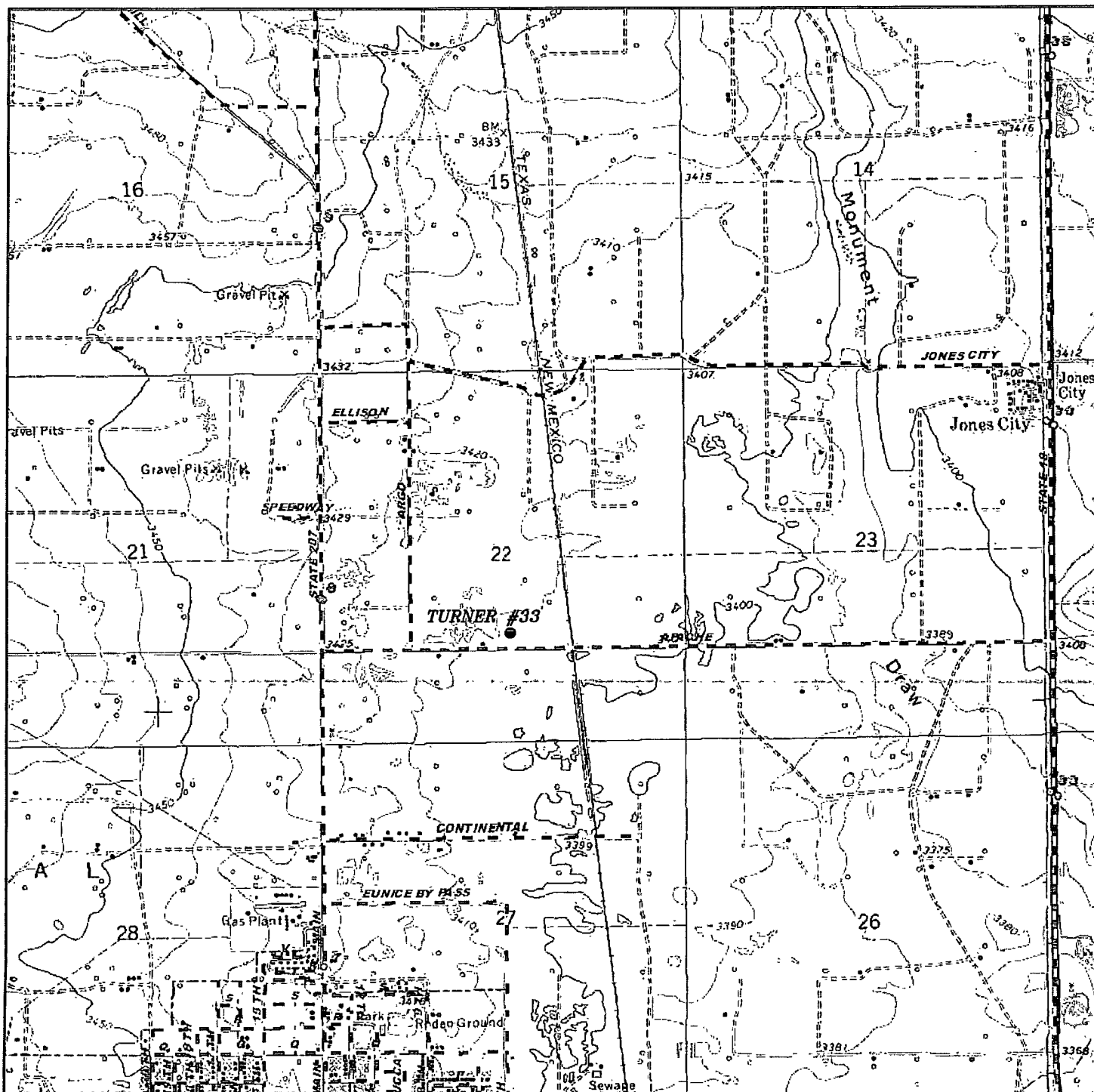
APACHE CORPORATION

REF: TURNER #33 / WELL PAD TOPO

THE TURNER #33 LOCATED 1550'

FROM THE SOUTH LINE AND 2550' FROM THE EAST LINE OF
SECTION 22, TOWNSHIP 21 SOUTH, RANGE 37 EAST,
N.M.P.M., LEA COUNTY, NEW MEXICO.

Survey Date: 06-13-2011 Sheet 1 of 1 Sheets



TURNER #33

Located 1550' FSL and 2550' FEL
 Section 22, Township 21 South, Range 37 East,
 N.M.P.M., Lea County, New Mexico.



P.O. Box 1786
 1120 N. West County Rd.
 Hobbs, New Mexico 88241
 (575) 393-7316 - Office
 (575) 392-2206 - Fax
 basinsurveys.com

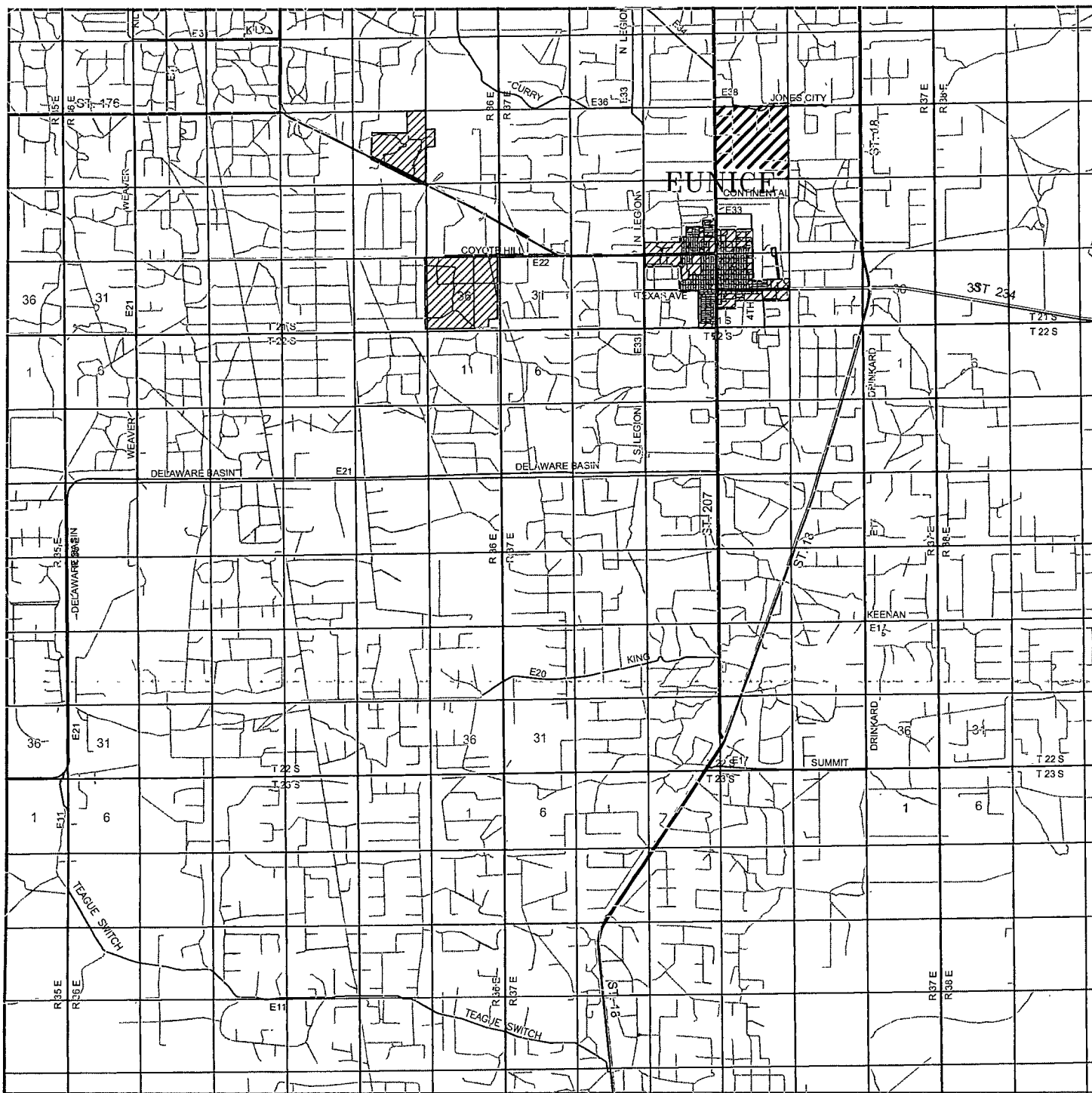
W.O. Number: JMS 24776

Survey Date: 06-13-2011

Scale: 1" = 2000'

Date: 06-16-2011

**APACHE
 CORPORATION**



TURNER #33

Located 1550' FSL and 2550' FEL

Section 22, Township 21 South, Range 37 East,
N.M.P.M., Lea County, New Mexico.



P.O. Box 1786
1120 N. West County Rd.
Hobbs, New Mexico 88241
(575) 393-7316 - Office
(575) 392-2206 - Fax
basinsurveys.com


W.O. Number: JMS 24776

Survey Date: 06-13-2011

Scale: 1" = 2 Miles

Date: 06-16-2011

APACHE
CORPORATION



TURNER #33
 Located 1550' FSL and 2550' FEL
 Section 22, Township 21 South, Range 37 East,
 N.M.P.M., Lea County, New Mexico.

basin
surveys
 focused on excellence
 in the oilfield

P.O. Box 1786
 1120 N. West County Rd.
 Hobbs, New Mexico 88241
 (575) 393-7316 - Office
 (575) 392-2206 - Fax
 basinsurveys.com

W.O. Number: JMS, 24776

Scale: 1" = 2000'

YELLOW TINT - USA LAND
 BLUE TINT - STATE LAND
 NATURAL COLOR - FEE LAND

APACHE
 CORPORATION