

MEXICO OIL CONSERVATION COMMISSION
WELL LOCATION AND ACREAGE DEDICATION LAT

Form C-102
 Supersedes C-128
 Effective 1-1-65

All distances must be from the outer boundaries of the Section.

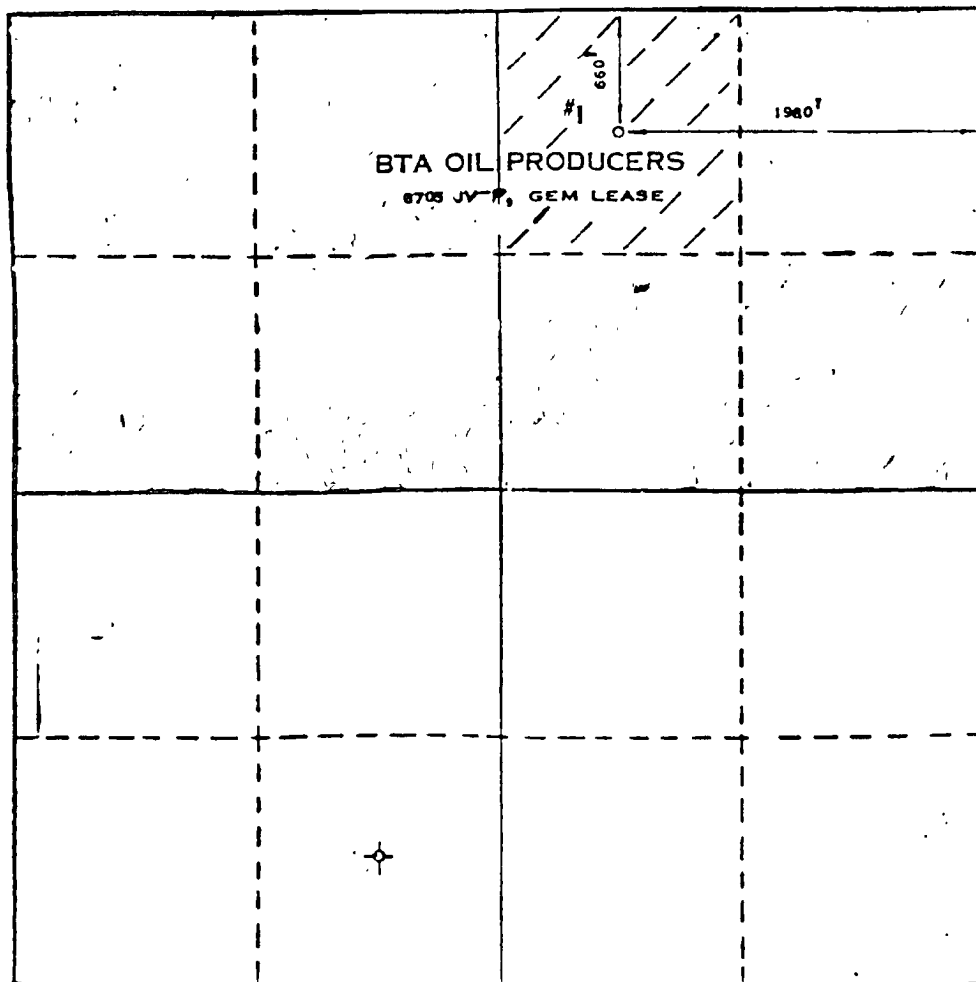
Operator BTA OIL PRODUCERS			Lease 8705 JV-P GEM		Well No. 1
Unit Letter "B"	Section 2	Township 20-S	Range 33-E	County LEA	
Actual Footage Location of Wells <div style="display: flex; justify-content: space-between;"> 660 NORTH 1980 EAST </div> <div style="display: flex; justify-content: space-between; font-size: small;"> feet from the line and feet from the line </div>					
Ground Level Elev. 3587	Producing Formation Bone Springs		Pool Leas Wildcat	Dedicated Acreage: 40 Acres	

1. Outline the acreage dedicated to the subject well by colored pencil or hatchure marks on the plat below.
2. If more than one lease is dedicated to the well, outline each and identify the ownership thereof (both as to working interest and royalty).
3. If more than one lease of different ownership is dedicated to the well, have the interests of all owners been consolidated by communitization, unitization, force-pooling, etc?

☐ Yes ☐ No If answer is "yes," type of consolidation _____

If answer is "no," list the owners and tract descriptions which have actually been consolidated. (Use reverse side of this form if necessary.) _____

No allowable will be assigned to the well until all interests have been consolidated (by communitization, unitization, forced-pooling, or otherwise) or until a non-standard unit, eliminating such interests, has been approved by the Commission.



CERTIFICATION

I hereby certify that the information contained herein is true and complete to the best of my knowledge and belief.

Dorothy Houghton

Name
DOROTHY HOUGHTON

Position
Regulatory Supervisor

Company
BTA OIL PRODUCERS


Date
4/28/87

I hereby certify that the well location shown on this plat was plotted from field notes of actual surveys made by me or under my supervision, and that the same is true and correct to the best of my knowledge and belief.

Date Surveyed
APRIL 27, 1987

Registered Professional Engineer and/or Land Surveyor
Max A. Schumann
MAX A. SCHUMANN

Certificate No.
1510



MEXICO OIL CONSERVATION COMMISSION
WELL LOCATION AND ACREAGE DEDICATION PLAT

Form C-102
Supersedes C-128
Effective 1-4-65

All distances must be from the outer boundaries of the Section.

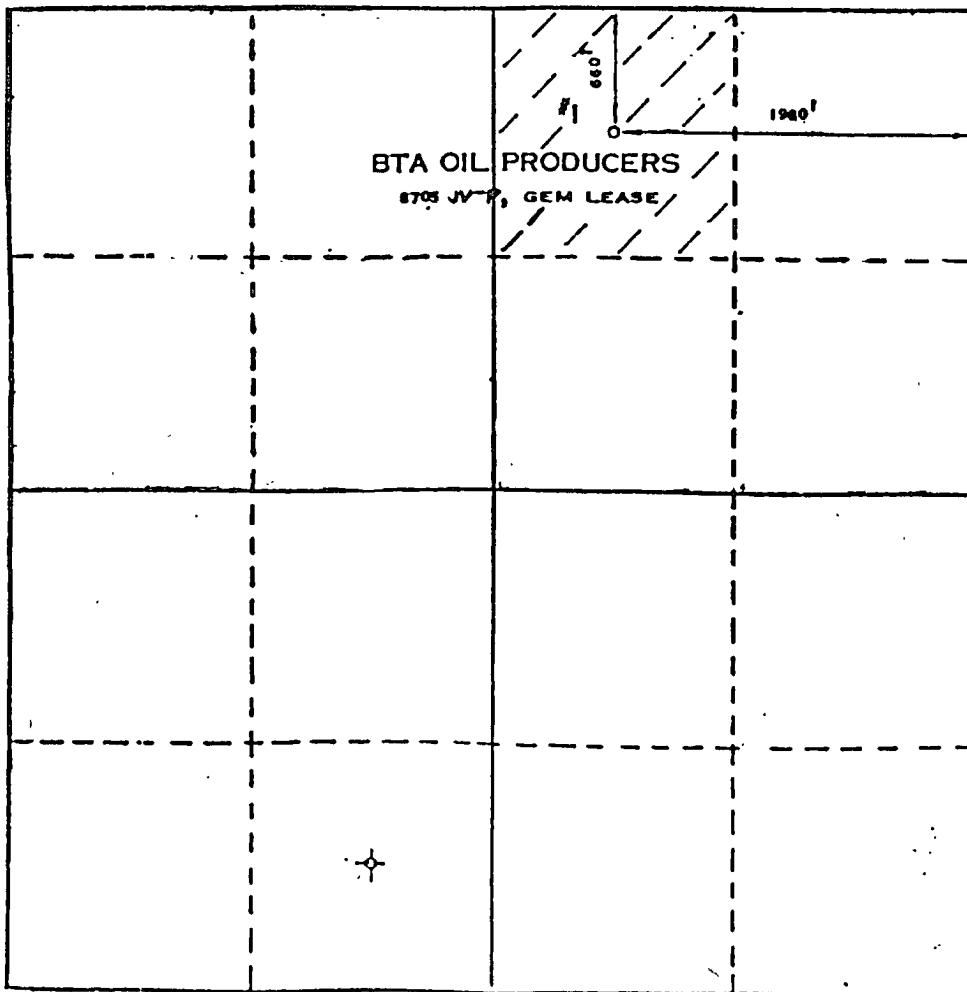
Operator BTA OIL PRODUCERS		Lease 8705 JV-P GEM		Well No. 1
Unit Letter "B"	Section 2	Township 20-S	Range 33-E	County LEA
Actual Footage Location of Wells 660 feet from the NORTH line and 1980 feet from the EAST line				
Ground Level Elev. 3587	Producing Formation Delaware	Pool Teas	Dedicated Acreage 40 Acres	

1. Outline the acreage dedicated to the subject well by colored pencil or hatchure marks on the plat below. **39.43**
2. If more than one lease is dedicated to the well, outline each and identify the ownership thereof (both as to working interest and royalty).
3. If more than one lease of different ownership is dedicated to the well, have the interests of all owners been consolidated by communitization, unitization, force-pooling, etc?

☐ Yes ☐ No If answer is "yes," type of consolidation _____

If answer is "no," list the owners and tract descriptions which have actually been consolidated. (Use reverse side of this form if necessary.) _____

No allowable will be assigned to the well until all interests have been consolidated (by communitization, unitization, forced-pooling, or otherwise) or until a non-standard unit, eliminating such interests, has been approved by the Commission.



CERTIFICATION

I hereby certify that the information contained herein is true and complete to the best of my knowledge and belief.

Name
DOROTHY HOUGHTON
Position
Regulatory Administrator
Company
BTA OIL PRODUCERS
Date
12/01/99

I hereby certify that the well location shown on this plat was plotted from field notes of actual surveys made by me or under my supervision, and that the same is true and correct to the best of my knowledge and belief.

Date Surveyed
APRIL 27, 1987
Registered Professional Engineer and/or Land Surveyor
MAX A. SCHUMANN
Certificate No.
15173