

District I
1625 N. French Dr., Hobbs, NM 88240
District II
1301 W. Grand Avenue, Artesia, NM 88210
District III
1000 Rio Brazos Road, Aztec, NM 87410
District IV
1220 S. St. Francis Dr., Santa Fe, NM 87505

State of New Mexico
Energy Minerals and Natural Resources

Form C-144
June 1, 2004

Oil Conservation Division
1220 South St. Francis Dr.
Santa Fe, NM 87505

For drilling and production facilities, submit to appropriate NMOCD District Office.
For downstream facilities, submit to Santa Fe office

Pit or Below-Grade Tank Registration or Closure

Is pit or below-grade tank covered by a "general plan"? Yes ☒ No ☐

Type of action: Registration of a pit or below-grade tank ☐ Closure of a pit or below-grade tank ☒

Operator: <u>Amerada Hess Corporation</u> Telephone: <u>(432)758-6738</u> e-mail address: <u>cmoore@hess.com</u>		
Address: <u>P. O. Box 840 Seminole, TX 79360</u>		
Facility or well name: <u>Fred Turner Jr. B #8</u> API #: <u>30-025-36815</u> U/L or Qtr/Qtr <u>O</u> Sec <u>17</u> T <u>20S</u> R <u>38E</u>		
County: <u>Lea</u> Latitude <u>N32°34'00.6"</u> Longitude <u>W103°10'06.9"</u> NAD: 1927 <input type="checkbox"/> 1983 <input type="checkbox"/>		
Surface Owner: Federal <input type="checkbox"/> State <input type="checkbox"/> Private <input checked="" type="checkbox"/> Indian <input type="checkbox"/>		
Pit Type: Drilling <input checked="" type="checkbox"/> Production <input type="checkbox"/> Disposal <input type="checkbox"/> Workover <input type="checkbox"/> Emergency <input type="checkbox"/> Lined <input checked="" type="checkbox"/> Unlined <input type="checkbox"/> Liner type: Synthetic <input checked="" type="checkbox"/> Thickness <u>12</u> mil (reinforced) Clay <input type="checkbox"/> Pit Volume <u>3300</u> bbl	Below-grade tank Volume: <u> </u> bbl Type of fluid: <u> </u> Construction material: <u> </u> Double-walled, with leak detection? Yes <input type="checkbox"/> If not, explain why not. <u> </u>	
Depth to ground water (vertical distance from bottom of pit to seasonal high water elevation of ground water.)	<u>Less than 50 feet</u>	(20 points)
	50 feet or more, but less than 100 feet	(10 points)
	100 feet or more	(0 points)
Wellhead protection area: (Less than 200 feet from a private domestic water source, or less than 1000 feet from all other water sources.)	Yes	(20 points)
	<u>No</u>	(0 points)
Distance to surface water: (horizontal distance to all wetlands, playas, irrigation canals, ditches, and perennial and ephemeral watercourses.)	Less than 200 feet	(20 points)
	200 feet or more, but less than 1000 feet	(10 points)
	<u>1000 feet or more</u>	(0 points)
Ranking Score (Total Points)		20

If this is a pit closure: (1) Attach a diagram of the facility showing the pit's relationship to other equipment and tanks. (2) Indicate disposal location: (check the onsite box if you are burying in place) onsite ☐ offsite ☒ If offsite, name of facility Sundance Services, Inc. (3) Attach a general description of remedial action taken including remediation start date and end date. (4) Groundwater encountered: No ☒ Yes ☐ If yes, show depth below ground surface ft. and attach sample results. (5) Attach soil sample results and a diagram of sample locations and excavations.

Additional Comments:

I hereby certify that the information above is true and complete to the best of my knowledge and belief. I further certify that the above-described pit or below-grade tank has been/will be constructed or closed according to NMOCD guidelines ☒, a general permit ☐, or an (attached) alternative OCD-approved plan ☐.

Date: 7/25/05

Printed Name/Title Jay S. Baker / Sr. Production Foreman

Signature Jay Baker

Your certification and NMOCD approval of this application/closure does not relieve the operator of liability should the contents of the pit or tank contaminate ground water or otherwise endanger public health or the environment. Nor does it relieve the operator of its responsibility for compliance with any other federal, state, or local laws and/or regulations.

Approval:

Printed Name/Title

GARY W. WINK / STAFF MGR

Signature

Gary W. Wink

Date:

7/26/05

**DRILLING PIT CLOSURE
FRED TURNER B #8**

- Pit contents were dried through fluid hauling and evaporation.
- From 4/27 – 4/28/05, a total of 1,180 yards of drill cuttings and liner were excavated and trucked to a NMOCD approved site, Sundance Services, Inc. in Eunice, NM.
- Soil samples were taken including one from each corner of the pit and one from the center, for a total of five (noted on attached diagram). The center sample was analyzed for BTEX, TPH and chlorides. The four corner samples were analyzed for chlorides. The results are attached.
- Once levels were confirmed to be within NMOCD guidelines, the pit area was restored using clean material excavated during pit construction.
- Pit area was leveled, contoured and reseeded.



ARDINAL LABORATORIES

PHONE (325) 673-7001 • 2111 BEECHWOOD • ABILENE, TX 79603

PHONE (505) 393-2326 • 101 E. MARLAND • HOBBS, NM 88240

ANALYTICAL RESULTS FOR SWEATT CONSTRUCTION

ATTN: JEFF RAINES

720 S. TEXACO RD.

HOBBS, NM 88240

FAX TO: (505) 391-9895

Receiving Date: 05/03/05

Reporting Date: 05/04/05

Project Owner: AMERADA HESS

Project Name: TURNER B #8

Project Location: MONUMENT, NM

Analysis Date: 05/04/05

Sampling Date: 05/03/05

Sample Type: SOIL

Sample Condition: COOL & INTACT

Sample Received By: AH

Analyzed By: AH

LAB NUMBER	SAMPLE ID	Cl ⁻ (mg/Kg)
H9769-1	PIT BOTTOM NORTH	64
H9769-2	PIT BOTTOM EAST	64
H9769-3	PIT BOTTOM SOUTH	48
H9769-4	PIT BOTTOM WEST	64
Quality Control		970
True Value QC		1000
% Recovery		97.0
Relative Percent Difference		3.5

METHOD: Standard Methods

4500-ClB

Note: Analyses performed on 1:4 w:v aqueous extracts.

Amy Hill
Chemist

5/4/05
Date

PLEASE NOTE: **Liability and Damages.** Cardinal's liability and client's exclusive remedy for any claim arising, whether based in contract or tort, shall be limited to the amount paid by client for analyses. All claims, including those for negligence and any other cause whatsoever shall be deemed waived unless made in writing and received by Cardinal within thirty (30) days after completion of the applicable service. In no event shall Cardinal be liable for incidental or consequential damages, including, without limitation, business interruptions, loss of use, or loss of profits incurred by client, its subsidiaries, affiliates or successors arising out of or related to the performance of services hereunder by Cardinal, regardless of whether such claim is based upon any of the above-stated reasons or otherwise.



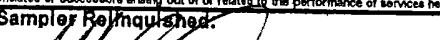
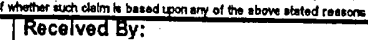


2111 Beechwood, Abilene, TX 79603 101 East Marland, Hobbs, NM 88240
(325) 673-7001 Fax (325) 673-7020 (505) 393-2326 Fax (505) 393-2476

CHAIN-OF-CUSTODY AND ANALYSIS REQUEST

[illegible]

PLEASE NOTE: Liability and Damages. Cardinal's liability and client's exclusive remedy for any claim arising whether based in contract or tort, shall be limited to the amount paid by the client for the analyses. All claims including those for negligence and any other cause whatsoever shall be deemed waived unless made in writing and received by Cardinal within 30 days after completion of the applicable service. In no event shall Cardinal be liable for incidental or consequential damages, including without limitation, business interruptions, loss of use, or loss of profits incurred by client, its subsidiaries, affiliates or successors arising out of or related to the performance of services hereunder by Cardinal, regardless of whether such claim is based upon any of the above stated reasons or otherwise.

Terms and Conditions: Interest will be charged on all accounts more than 30 days past due at the rate of 24% per annum from the original date of invoice, and all costs of collections, including attorney's fees.

Sampler Relinquished: 		Date: 5-03-05 Time: 11:15 Am		Received By: 		Phone Result: <input type="checkbox"/> Yes <input type="checkbox"/> No Fax Result: <input type="checkbox"/> Yes <input type="checkbox"/> No	
Relinquished By: 		Date: Time:		Received By: (Lab Staff) 		REMARKS:	
Delivered By: (Circle One) Sampler - UPS - Bus - Other:				Sample Condition Temp. °C Intact? <input checked="" type="checkbox"/> Yes <input type="checkbox"/> No		Checked By: (Initials)	

† Cardinal cannot accept verbal changes. Please fax written changes to (325) 673-7020.



PHONE (505) 393-2328 • 101 E. MARLAND • HOBBS, NM 88240

HOBBS, NM 88240
FAX TO: (505) 391-9895

Project Location: SOUTH MONUMENT, NM

Analyzed By: AH

METHOD: Standard Methods	4500-CrB
--------------------------	----------

Note: Analysis performed on a 1:4 w.v aqueous extract.

5/19/05
Date

PLEASE NOTE: Liability and Damages. Cardinal's liability and client's exclusive remedy for any claim arising, whether based in contract or tort, shall be limited to the amount paid by client for analyses. All claims, including those for negligence and any other cause whatsoever shall be deemed waived unless made in writing and received by Cardinal within thirty (30) days after completion of the applicable service. ¹⁹⁸⁰⁰ Cardinal shall be liable for incidental or consequential damages, including, without limitation, business interruptions, loss of use, or loss of profits incurred by client, its subsidiaries, affiliates or successors arising out of or related to the performance of services hereunder by Cardinal, regardless of whether such claim is based upon any of the above-stated reasons or otherwise.



ARDINAL LABORATORIES

PHONE (325) 873-7001 • 2111 BEECHWOOD • ABILENE, TX 79603

PHONE (505) 393-2326 • 101 E. MARLAND • HOBBS, NM 88240


ANALYTICAL RESULTS FOR
SWEATT CONSTRUCTION
ATTN: BILL DYER
720 S. TEXACO RD.
HOBBS, NM 88240
FAX TO: (505) 391-9895

Receiving Date: 05/17/05
Reporting Date: 05/24/05
Project Owner: AMERADA HESS
Project Name: TURNER B8
Project Location: SOUTH MONUMENT, NM

Sampling Date: 05/17/05
Sample Type: SOIL
Sample Condition: COOL & INTACT
Sample Received By: AH
Analyzed By: BC

LAB NUMBER	SAMPLE ID	GRO (C ₈ -C ₁₀) (mg/Kg)	DRO (>C ₁₀ -C ₂₈) (mg/Kg)
		05/23/05	05/23/05
H9800-1	CENTER	<10.0	<10.0
Quality Control		740	758
True Value QC		800	800
% Recovery		92.5	94.8
Relative Percent Difference		1.7	6.4

METHOD: SW-846 8015 M


Chemist

5/24/05
Date

H9800A.XLS

PLEASE NOTE: Liability and Damages. Cardinal's liability and client's exclusive remedy for any claim arising, whether based in contract or tort, shall be limited to the amount paid by client for analyses. All claims, including those for negligence and any other cause whatsoever shall be deemed waived unless made in writing and received by Cardinal within thirty (30) days after completion of the applicable service. In no event shall Cardinal be liable for incidental or consequential damages, including, without limitation, business interruptions, loss of use, or loss of profits incurred by client, its subsidiaries, affiliates or successors arising out of or related to the performance of services hereunder by Cardinal, regardless of whether such claim is based upon any of the above-stated reasons or otherwise.



PHONE (325) 873-7001 • 2111 BEECHWOOD • ABILENE, TX 79603

PHONE (505) 393-2326 • 101 E. MARLAND • HOBBS, NM 88240

ANALYTICAL RESULTS FOR
SWEATT CONSTRUCTION
ATTN: BILL DRYER
720 S. TEXACO ROAD
HOBBS, NM 88240
FAX TO: 505-391-9895

Receiving Date: 5/17/2005
Reporting Date: 5/22/2005
Project Number: NONE GIVEN
Project Name: TURNER B 8
Project Location: SOUTH MONUMENT

Sampling Date: 5/17/2005
Sample Type: SOIL
Sample Condition: COOL & INTACT
Sample Received By: AH
Analyzed By: JD

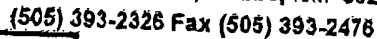
LAB NUMBER	SAMPLE ID	MTBE (mg/kg)	BENZENE (mg/kg)	TOLUENE (mg/kg)	ETHYLBENZENE (mg/kg)	TOTAL XYLENES (mg/kg)
ANALYSIS DATE:		5/19/05	5/19/05	5/19/05	5/19/05	5/19/05
H9800-1	CENTER	<.002	<.002	<.002	<.002	<.006
Quality Control		0.087	0.101	0.093	0.092	0.271
True Value QC		0.100	0.100	0.100	0.100	0.300
% Recovery		87	101	93	92	90
Relative Percent Difference		5.0	0.0	1.0	2.1	1.7

METHODS: EPA - SW 846-8021B, 5030B; Gas Chromatography

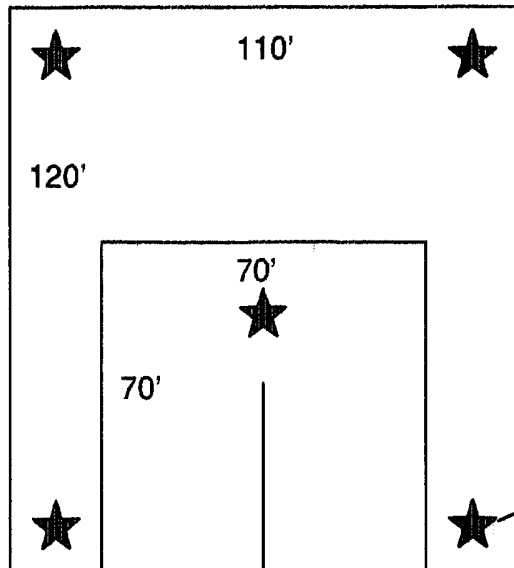
Jennelle DeBruin
Chemist

5/22/2005
Date


PLEASE NOTE: Liability and Damages. Cardinal's liability and client's exclusive remedy for any claim arising, whether based in contract or tort, shall be limited to the amount paid by client for analyses. All claims, including those for negligence and any other cause whatsoever shall be deemed waived unless made in writing and received by Cardinal within thirty (30) days after completion of the applicable service. In no event shall Cardinal be liable for incidental or consequential damages, including, without limitation, business interruptions, loss of use, or loss of profits incurred by client, its subsidiaries, affiliates or successors arising out of or related to the performance of services hereunder by Cardinal, regardless of whether such claim is based upon any of the above-stated reasons or otherwise.



† Cardinal cannot accept verbal changes. Please fax written changes to 915-573-7020.



AMERADA HESS CORPORATION
FRED TURNER JR. B #8 PIT DIAGRAM
UNIT O, SEC. 17, T-20S, R-38E, LEA COUNTY, NM



Soil Sample Location

