

District I  
1625 N French Dr., Hobbs, NM 88240  
District II  
1301 W Grand Avenue, Artesia, NM 88210  
District III  
1000 Rio Brazos Rd., Aztec, NM 87410  
District IV  
1220 S St Francis Dr., Santa Fe, NM 87505

State of New Mexico  
Energy, Minerals & Natural Resources

HOBBS OCD

Form C-104  
Revised June 10, 2003

Oil Conservation Division

1220 South St. Francis Dr.

Santa Fe, NM 87505

Submit to Appropriate District Office  
5 Copies

☐ AMENDED REPORT

I. REQUEST FOR ALLOWABLE AND AUTHORIZATION TO TRANSPORT

<sup>1</sup> Operator name and Address Cimarex Energy Co. of Colorado 5215 N. O'Connor Blvd. Ste 1500 Irving, TX 75039		<sup>2</sup> OGRID Number 162683
		<sup>3</sup> Reason for Filing Code/ Effective Date Return to DHC / 10-22-10 – correct perfs
<sup>4</sup> API Number 30-025-35711	<sup>5</sup> Pool Name Skaggs; Glorieta, NW	<sup>6</sup> Pool Code 97203
<sup>7</sup> Property Code 300566	<sup>8</sup> Property Name Williams 34	<sup>9</sup> Well Number 003

II. <sup>10</sup> Surface Location

UL or lot no.	Section	Township	Range	Lot.Idn	Feet from the	North/South Line	Feet from the	East/West line	County
O	34	19S	37E		330	South	2170	East	Lea

<sup>11</sup> Bottom Hole Location

UL or lot no.	Section	Township	Range	Lot Idn	Feet from the	North/South line	Feet from the	East/West line	County
<sup>12</sup> Lse Code P	<sup>13</sup> Producing Method Code P	<sup>14</sup> Gas Connection Date 10-23-10	<sup>15</sup> C-129 Permit Number	<sup>16</sup> C-129 Effective Date	<sup>17</sup> C-129 Expiration Date				

III. Oil and Gas Transporters

<sup>18</sup> Transporter OGRID	<sup>19</sup> Transporter Name and Address	<sup>20</sup> POD	<sup>21</sup> O/G	<sup>22</sup> POD ULSTR Location and Description
21778	Sunoco Inc (R&M) PO Box 2039 Tulsa, OK		O	Same
180055	Duke Energy Field services 6120 S. Yale Ave. Ste 1100 Tulsa, OK		G	Same

IV. Produced Water

<sup>23</sup> POD	<sup>24</sup> POD ULSTR Location and Description Same as above
-------------------	---


V. Well Completion Data

<sup>25</sup> Spud Date 09-28-01	<sup>26</sup> Ready Date 10-19-10	<sup>27</sup> TD 7050	<sup>28</sup> PBTB 7020	<sup>29</sup> Perforations Drinkard 6836-6918 Glorieta 5242-5313	<sup>30</sup> DHC, MC DHC-3010
<sup>31</sup> Hole Size 12¼	<sup>32</sup> Casing & Tubing Size 8½	<sup>33</sup> Depth Set 1425	<sup>34</sup> Sacks Cement 375 sx		
7½	4½	7050	2250		
	2¾	6993			

VI. Well Test Data

<sup>35</sup> Date New Oil 10-22-10	<sup>36</sup> Gas Delivery Date 10-23-10	<sup>37</sup> Test Date 11-02-10	<sup>38</sup> Test Length 24 hrs	<sup>39</sup> Tbg. Pressure 300	<sup>40</sup> Csg. Pressure 30
<sup>41</sup> Choke Size Open	<sup>42</sup> Oil 8	<sup>43</sup> Water 140	<sup>44</sup> Gas 0	<sup>45</sup> AOF	<sup>46</sup> Test Method Producing

<sup>47</sup> I hereby certify that the rules of the Oil Conservation Division have been complied with and that the information given above is true and complete to the best of my knowledge and belief.

Signature: 

Printed name: Carolyn Larson


Title: Regulatory Analyst

E-mail Address: [clarson@cimarex.com](mailto:clarson@cimarex.com)

Date: July 12, 2011

Phone: 432-620-1946

OIL CONSERVATION DIVISION

Approved by: 

Title:

PETROLEUM ENGINEER

Approval Date:

JUL 20 2011

District I  
1625 N French Dr., Hobbs, NM 88240  
District II  
1301 W Grand Avenue, Artesia, NM 88210  
District III  
1000 Rio Brazos Rd , Aztec, NM 87410  
District IV  
1220 S St Francis Dr , Santa Fe, NM 87505

State of New Mexico  
Energy, Minerals & Natural Resources  
Oil Conservation Division  
1220 South St. Francis Dr.  
Santa Fe, NM 87505

Form C-104  
Revised June 10, 2003

Submit to Appropriate District Office  
5 Copies

RECEIVED

☐ AMENDED REPORT

I. REQUEST FOR ALLOWABLE AND AUTHORIZATION TO TRANSPORT

<sup>1</sup> Operator name and Address Cimarex Energy Co. of Colorado 5215 N. O'Connor Blvd. Ste 1500 Irving, TX 75039		<sup>2</sup> OGRID Number 162683
		<sup>3</sup> Reason for Filing Code/ Effective Date Return to DHC / 10-22-10 – correct perms
<sup>4</sup> API Number 30-025-35711	<sup>5</sup> Pool Name Skaggs; Drinkard, NW	<sup>6</sup> Pool Code 57000 97768
<sup>7</sup> Property Code 300566	<sup>8</sup> Property Name Williams 34	<sup>9</sup> Well Number 003

II. <sup>10</sup> Surface Location

Ul or lot no.	Section	Township	Range	Lot.Idn	Feet from the	North/South Line	Feet from the	East/West line	County
O	34	19S	37E		330	South	2170	East	Lea

<sup>11</sup> Bottom Hole Location

UL or lot no.	Section	Township	Range	Lot Idn	Feet from the	North/South line	Feet from the	East/West line	County
<sup>12</sup> Lse Code P	<sup>13</sup> Producing Method Code P	<sup>14</sup> Gas Connection Date 10-23-10	<sup>15</sup> C-129 Permit Number	<sup>16</sup> C-129 Effective Date	<sup>17</sup> C-129 Expiration Date				

III. Oil and Gas Transporters

<sup>18</sup> Transporter OGRID	<sup>19</sup> Transporter Name and Address	<sup>20</sup> POD	<sup>21</sup> O/G	<sup>22</sup> POD ULSTR Location and Description
21778	Sunoco Inc (R&M) PO Box 2039 Tulsa, OK		O	Same
180055	Duke Energy Field services 6120 S. Yale Ave. Ste 1100 Tulsa, OK		G	Same

IV. Produced Water

<sup>23</sup> POD	<sup>24</sup> POD ULSTR Location and Description Same as above
-------------------	---


V. Well Completion Data

<sup>25</sup> Spud Date 09-28-01	<sup>26</sup> Ready Date 10-19-10	<sup>27</sup> TD 7050	<sup>28</sup> PBTB 7020	<sup>29</sup> Perforations Drinkard 6836-6918 Glorieta 5242-5313	<sup>30</sup> DHC, MC DHC-3010
<sup>31</sup> Hole Size 12 1/4	<sup>32</sup> Casing & Tubing Size 8 5/8	<sup>33</sup> Depth Set 1425	<sup>34</sup> Sacks Cement 375 sx		
7 7/8	4 1/2	7050	2250		
	2 3/8	6993			

VI. Well Test Data

<sup>35</sup> Date New Oil 10-22-10	<sup>36</sup> Gas Delivery Date 10-23-10	<sup>37</sup> Test Date 11-02-10	<sup>38</sup> Test Length 24 hrs	<sup>39</sup> Tbg. Pressure 300	<sup>40</sup> Csg. Pressure 30
<sup>41</sup> Choke Size Open	<sup>42</sup> Oil 3	<sup>43</sup> Water 140	<sup>44</sup> Gas 40	<sup>45</sup> AOF	<sup>46</sup> Test Method Producing

<sup>47</sup> I hereby certify that the rules of the Oil Conservation Division have been complied with and that the information given above is true and complete to the best of my knowledge and belief.

Signature: 

Printed name: Carolyn Larson

Title: Regulatory Analyst

E-mail Address: [clarson@cimarex.com](mailto:clarson@cimarex.com)

Date: July 12, 2011

Phone: 432-620-1946

OIL CONSERVATION DIVISION

Approved by:

Title:

PETROLEUM ENGINEER

Approval Date:

JUL 20 2011