

Submit 1 Copy To Appropriate District
Office
District I - (575) 393-6161
1625 N. French Dr., Hobbs, NM 88240
District II - (575) 748-1283
811 S. First St., Artesia, NM 88210
District III - (505) 334-6178
1000 Rio Brazos Rd., Aztec, NM 87410
District IV - (505) 476-3460
1220 S. St. Francis Dr., Santa Fe, NM
87505

State of New Mexico
Energy, Minerals and Natural Resources
OIL CONSERVATION DIVISION
1220 South St. Francis Dr.
Santa Fe, NM 87505

Form C-103
October 13, 2009

SUNDRY NOTICES AND REPORTS ON WELLS (DO NOT USE THIS FORM FOR PERMIT TO DRILL OR TO DEEPEN OR PLUG BACK TO A DIFFERENT RESERVOIR. USE "APPLICATION FOR PERMIT" (FORM C-101) FOR SUCH PROPOSALS)		WELL API NO. 30-025-38192
1. Type of Well: Oil Well <input checked="" type="checkbox"/> Gas Well <input checked="" type="checkbox"/> Other <input type="checkbox"/>		5. Indicate Type of Lease STATE <input type="checkbox"/> FEE <input checked="" type="checkbox"/>
2. Name of Operator Pride Energy Company		6. State Oil & Gas Lease No.
3. Address of Operator P.O. Box 701950, Tulsa, OK 74170-1950		7. Lease Name or Unit Agreement Name Bagley
4. Well Location Unit Letter <u>G</u> : 1905 feet from the <u>North</u> line and 2130 feet from the <u>East</u> line Section <u>9</u> Township <u>11S</u> Range <u>33E</u> NMPM Lea County		8. Well Number <u>2</u>
11. Elevation (Show whether DR, RKB, RT, GR, etc.) 4,282' GR		9. OGRID Number 151323

12. Check Appropriate Box to Indicate Nature of Notice, Report or Other Data

NOTICE OF INTENTION TO:		SUBSEQUENT REPORT OF:	
PERFORM REMEDIAL WORK <input type="checkbox"/>	PLUG AND ABANDON <input type="checkbox"/>	REMEDIAL WORK <input type="checkbox"/>	ALTERING CASING <input type="checkbox"/>
TEMPORARILY ABANDON <input type="checkbox"/>	CHANGE PLANS <input type="checkbox"/>	COMMENCE DRILLING OPNS. <input type="checkbox"/>	P AND A <input type="checkbox"/>
PULL OR ALTER CASING <input type="checkbox"/>	MULTIPLE COMPL <input type="checkbox"/>	CASING/CEMENT JOB <input type="checkbox"/>	
DOWNHOLE COMMINGLE <input type="checkbox"/>			

OTHER: ☐

OTHER: T & A ☒

13. Describe proposed or completed operations. (Clearly state all pertinent details, and give pertinent dates, including estimated date of starting any proposed work). SEE RULE 19.15.7.14 NMAC. For Multiple Completions: Attach wellbore diagram of proposed completion or recompletion.

Performed MIT on April 28, 2011 and submitted Form C-103, along with chart, to the NMOCD Hobbs District on May 2, 2011 (Chart for the MIT that was conducted is in the NMOCD's Hobbs District Office). MIT was witnessed by Mr. Maxey Brown of the NMOCD. The CIBP was set at 7,119' and 2 sacks of cement were dumped on top of T & A the well.

This Approval of Temporary
Abandonment Expires 4-28-2012

Spud Date:

Rig Release Date:

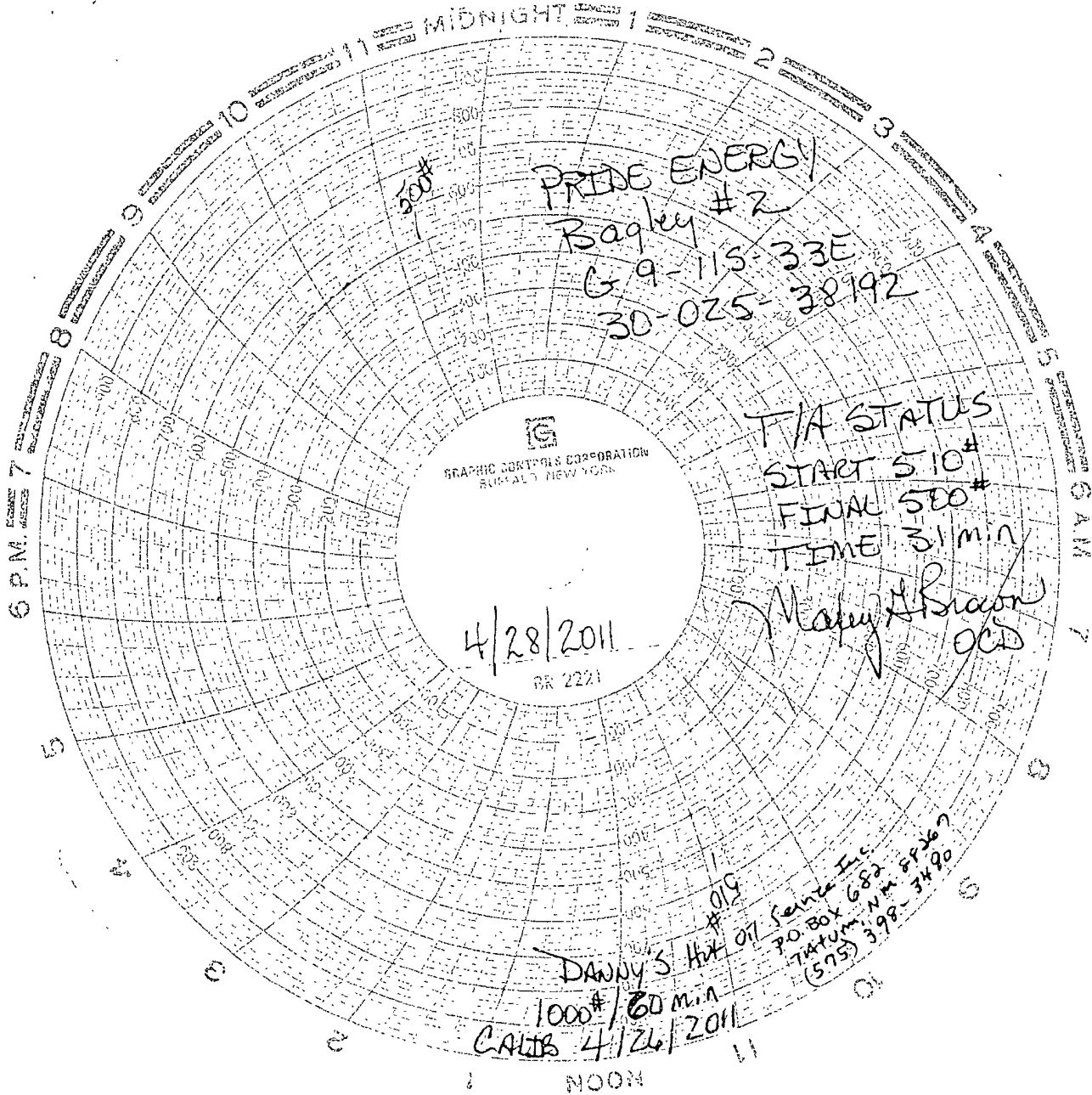
I hereby certify that the information above is true and complete to the best of my knowledge and belief.

SIGNATURE Matthew L. Pride By: Pride Production Co., Inc. Title: General Partner
TITLE By: Matthew L. Pride Title: President DATE 6/30/11

Type or print name Matthew L. Pride E-mail address: mattp@pride-energy.com PHONE: (918) 524-9200
For State Use Only

APPROVED BY: [Signature] TITLE STATE MGR DATE 7-25-2011
Conditions of Approval (if any):

JUL 25 2011 mp12130.sk



PRIDE ENERGY
Bagley #2
G 9-115-33E
30-025-38192

T/A STATUS
START 510#
FINAL 500#
TIME 31 min
Mapy H Siagon
OCS

4/28/2011
BR 2221

Danny's Hut #019
1000# / 60 min
CALS 4/26/2011
Penta Inc.
PO Box 682
Tatum NM 89167
(575) 398-3490

Wellbore Schematic After T&A

KB: 4300.0'

DF: 0.0'

GL: 4282.0'

Datum: 18.0' above GL

13 3/8" csg, 48# @ 358', in 17 1/2"
hole cmt w/ 174 sx
TOC @ surf

8 5/8" csg, 32#, J-55, 4106', in
11" hole, cmt w/ 1201 sx
TOC @ surf

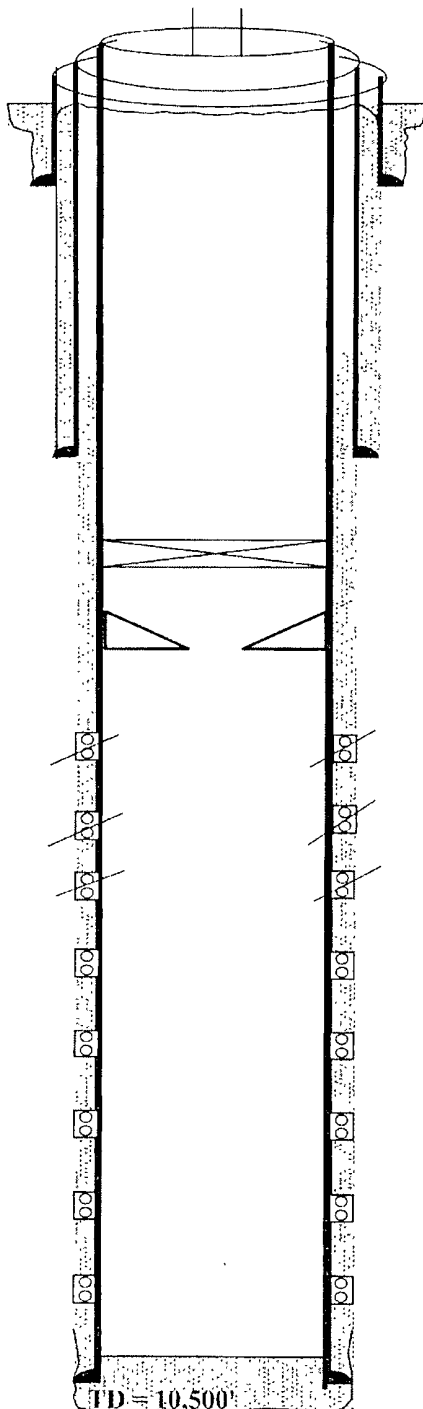
CIBP set at 7,100'
2 sx cem Dumped on top

Casing collapse @ 7,169'

PBTD 10,446'

5 1/2" csg, 17#, N-80, LT&C @ 10,500',
in 7 7/8" hole, cmt w/ 1210 sx
including both stages
TOC @ 7850' for 5-1/2" casing, 1st stg
(per CBL) TOC @ 5,295' 2nd stage

Bagley #2



Matt Pride 7/11/11

API # 30-025-38192

1905' FNL & 2130' FEL

Unit Letter G

N. Bagley Permo Penn Pool

Sec 9-T11S-R33E

Lea Co. NM

TOC on 2nd stage @ 5,295'

Stawnd perfs, all 1 spf, 5/8/08
9,937 - 957 = 20', 1 spf = 20 holes
sqz'd 7/25/08
(5.3% oil cut, but 263 BWPB)
9,962 - 964 = 2', 1 spf = 2 holes
sqz'd 7/25/08
(did not get acidized)
10,071 - 073 = 2', 1 spf = 2 holes
sqz'd 7/25/08
(4% oil cut but 400 BWPB)
10,119 - 130 = 11', 1 spf = 22 holes
pmp'g 20 BOPB, 96 BWPB
Re-acidized on 10/22/08
10,165 - 168 = 3', 1 spf = 3 holes
(prob. did not get acidized,
5% oil cut)
10,175 - 180 = 5', 1 spf = 5 holes
(prob. did not get acidized)
10,228 - 230 = 2', 1 spf = 2 holes
(prob. did not get acidized)
10,296 - 314 = 18' 1 spf = 18 holes
(41% oil cut, prod'g. this)
pmp'g 11 BOPB, 14 BWPB, 30 MCF

TD = 10,500'

Wellbore Schematic Before T&A

KB: 4300.0'

DF: 0.0'

GL: 4282.0'

Datum: 18.0' above GL

13 3/8" csg, 48# @ 358', in 17 1/2"
hole cmt w/ 174 sx
TOC @ surf

8 5/8" csg, 32#, 1-55, 4106' in
11" hole, cmt w/ 1201 sx
TOC @ surf

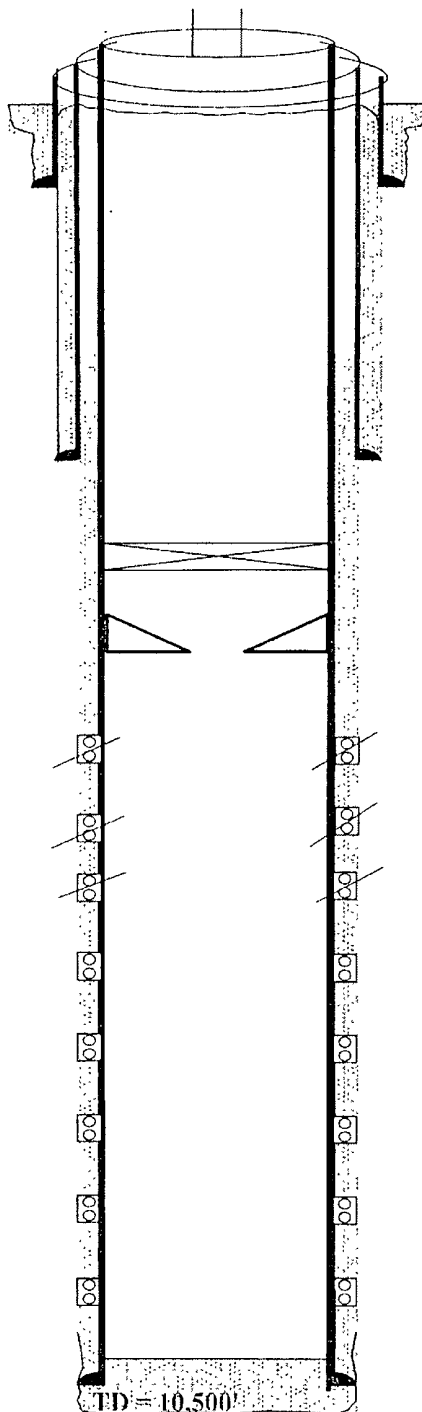
CIBP set at 7,100'
2 sx cem Dumped on top

Casing collapse @ 7,169'

PBTD 10,446'

5 1/2" csg, 17#, N-80, LT&C @ 10,500',
in 7 7/8" hole, cmt w/ 1210 sx
including both stages
TOC @ 7850' for 5-1/2" casing, 1st stg
(per CBL) TOC @ 5,295' 2nd stage

Bagley #2



Matt Pride 7/11/11

API # 30-025-38192

1905' FNL & 2130' FEL

Unit Letter G

N. Bagley Permo Penn Pool

Sec 9-T11S-R33E

Lea Co, NM

TOC on 2nd stage @ 5,295'

Strawn perf's, all 1 spf, 5/8/08
9,937 - 957 = 20', 1 spf = 20 holes
sqz'd 7/25/08
(5.3% oil cut, but 263 BWPD)
9,962 - 964 = 2', 1 spf = 2 holes
sqz'd 7/25/08
(did not get acidized)
10,071 - 073 = 2', 1 spf = 2 holes
sqz'd 7/25/08
(4% oil cut but 400 BWPD)
10,119 - 130 = 11', 1 spf = 22 holes
pmp'g 20 BOPD, 96 BWPD
Re-acidized on 10/22/08
10,165 - 168 = 3', 1 spf = 3 holes
(prob. did not get acidized,
5% oil cut)
10,175 - 180 = 5', 1 spf = 5 holes
(prob. did not get acidized)
10,228 - 230 = 2', 1 spf = 2 holes
(prob. did not get acidized)
10,296 - 314 = 18', 1 spf = 18 holes
(41% oil cut, prod'g this)
pmp'g 11 BOPD, 14 BWPD, 30 MCF