

District I
1625 N French Dr, Hobbs, NM 88240
District II
1301 W Grand Avenue, Artesia, NM 88210
District III
1000 Rio Brazos Rd, Aztec, NM 87410
District IV
1220 S St Francis Dr, Santa Fe, NM 87505

HOBBS OGD

JUL 28 2011

RECEIVED

State of New Mexico
Energy, Minerals & Natural Resources
Oil Conservation Division
1220 South St. Francis Dr.
Santa Fe, NM 87505

Form C-104
Revised June 10, 2003

Submit to Appropriate District Office
5 Copies

☐ AMENDED REPORT

I. REQUEST FOR ALLOWABLE AND AUTHORIZATION TO TRANSPORT

¹ Operator name and Address Cimarex Energy Co. of Colorado 600 N. Marienfeld., Ste. 600 Midland, TX 79701		² OGRID Number 162683
		³ Reason for Filing Code/ Effective Date RC & DHC / 02-08-10
⁴ API Number 30-025-37192	⁵ Pool Name E-K; Bone Spring	⁶ Pool Code 21650
⁷ Property Code 34750	⁸ Property Name Pipeline A Federal Com	⁹ Well Number 003

II. ¹⁰ Surface Location

UL or lot no.	Section	Township	Range	Lot.Idn	Feet from the	North/South Line	Feet from the	East/West line	County
D	8	19S	34E		1150	North	950	West	Lea

¹¹ Bottom Hole Location

UL or lot no.	Section	Township	Range	Lot Idn	Feet from the	North/South line	Feet from the	East/West line	County
¹² Lse Code F	¹³ Producing Method Code P	¹⁴ Gas Connection Date 02-25-10	¹⁵ C-129 Permit Number	¹⁶ C-129 Effective Date	¹⁷ C-129 Expiration Date				

III. Oil and Gas Transporters

¹⁸ Transporter OGRID	¹⁹ Transporter Name and Address	²⁰ POD	²¹ O/G	²² POD ULSTR Location and Description
21778	Sunoco Inc R&M PO Box 2039 Tulsa, OK		O	
180055	Duke Energy Field Services 6120 S. Yale Ave. Ste 1100 Tulsa, OK		G	

IV. Produced Water

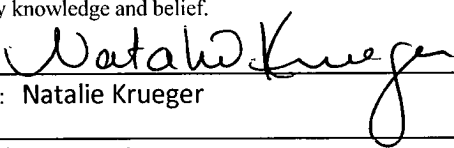

²³ POD	²⁴ POD ULSTR Location and Description Same as above
-------------------	---

V. Well Completion Data

²⁵ Spud Date 09-20-05	²⁶ Ready Date 02-08-10	²⁷ TD 13696	²⁸ PBTB 12985	²⁹ Perforations 9372-9386	³⁰ DHC, MC DHC Pending
³¹ Hole Size 17½	³² Casing & Tubing Size 13¾	³³ Depth Set 425	³⁴ Sacks Cement 370		
12¼	9⅝	3490	1160		
8¾	5½	13696	2430		
	2⅞	12187			

VI. Well Test Data

³⁵ Date New Oil 02-08-10	³⁶ Gas Delivery Date 02-25-10	³⁷ Test Date 02-28-10	³⁸ Test Length 24 hrs	³⁹ Tbg. Pressure 40	⁴⁰ Csg. Pressure
⁴¹ Choke Size wo	⁴² Oil 4.3	⁴³ Water 3	⁴⁴ Gas 3	⁴⁵ AOF	⁴⁶ Test Method Producing

⁴⁷ I hereby certify that the rules of the Oil Conservation Division have been complied with and that the information given above is true and complete to the best of my knowledge and belief. Signature: 		OIL CONSERVATION DIVISION	
Printed name: Natalie Krueger		Approved by: 	
Title: Regulatory Analyst		Title: PETROLEUM ENGINEER	
E-mail Address: nkrueger@cimarex.com		Approval Date: JUL 29 2011	
Date: July 27, 2011	Phone: 432-620-1936		

District I
1625 N French Dr , Hobbs, NM 88240
District II
1301 W Grand Avenue, Artesia, NM 88210
District III
1000 Rio Brazos Rd , Aztec, NM 87410
District IV
1220 S St Francis Dr , Santa Fe, NM 87505

State of New Mexico
Energy, Minerals & Natural Resources
Oil Conservation Division
1220 South St. Francis Dr.
Santa Fe, NM 87505

Form C-104
Revised June 10, 2003

Submit to Appropriate District Office
5 Copies

☐ AMENDED REPORT

I. REQUEST FOR ALLOWABLE AND AUTHORIZATION TO TRANSPORT

¹ Operator name and Address Cimarex Energy Co. of Colorado 600 N. Marienfeld., Ste. 600 Midland, TX 79701		² OGRID Number 162683
		³ Reason for Filing Code/ Effective Date RC & DHC / 02-08-10
⁴ API Number 30-025-37192	⁵ Pool Name Strawn Wildcat	⁶ Pool Code 97856 -
⁷ Property Code 34750	⁸ Property Name Pipeline A Federal Com	⁹ Well Number 003

II. ¹⁰ Surface Location

UL or lot no.	Section	Township	Range	Lot.Idn	Feet from the	North/South Line	Feet from the	East/West line	County
D	8	19S	34E		1150	North	950	West	Lea

¹¹ Bottom Hole Location

UL or lot no.	Section	Township	Range	Lot Idn	Feet from the	North/South line	Feet from the	East/West line	County
¹² Lse Code F	¹³ Producing Method Code P	¹⁴ Gas Connection Date 02-25-10	¹⁵ C-129 Permit Number	¹⁶ C-129 Effective Date	¹⁷ C-129 Expiration Date				

III. Oil and Gas Transporters

¹⁸ Transporter OGRID	¹⁹ Transporter Name and Address	²⁰ POD	²¹ O/G	²² POD ULSTR Location and Description
21778	Sunoco Inc R&M PO Box 2039 Tulsa, OK		O	
180055	Duke Energy Field Services 6120 S. Yale Ave. Ste 1100 Tulsa, OK		G	

IV. Produced Water

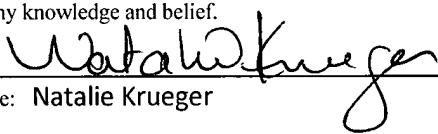
²³ POD	²⁴ POD ULSTR Location and Description Same as above
-------------------	---

V. Well Completion Data

²⁵ Spud Date 09-20-05	²⁶ Ready Date 02-08-10	²⁷ TD 13696	²⁸ PBTB 12985	²⁹ Perforations 12188-12208	³⁰ DHC, MC DHC Pending
³¹ Hole Size 17½	³² Casing & Tubing Size 13¾	³³ Depth Set 425	³⁴ Sacks Cement 370		
12¼	9⅝	3490	1160		
8¾	5½	13696	2430		
	2⅞	12187			

VI. Well Test Data

³⁵ Date New Oil 02-08-10	³⁶ Gas Delivery Date 02-25-10	³⁷ Test Date 02-28-10	³⁸ Test Length 24 hrs	³⁹ Tbg. Pressure 40	⁴⁰ Csg. Pressure
⁴¹ Choke Size wo	⁴² Oil 4.3	⁴³ Water 3	⁴⁴ Gas 3	⁴⁵ AOF	⁴⁶ Test Method Producing

⁴⁷ I hereby certify that the rules of the Oil Conservation Division have been complied with and that the information given above is true and complete to the best of my knowledge and belief.
Signature: 

Printed name: Natalie Krueger


Title: Regulatory Analyst

E-mail Address: nkrueger@cimarex.com

Date: July 27, 2011

Phone: 432-620-1936

OIL CONSERVATION DIVISION

Approved by: 

Title: PETROLEUM ENGINEER

Approval Date:

JUL 29 2011