

Submit 3 Copies To Appropriate District
Office
District I
1625 N French Dr., Hobbs, NM 88240
District II
1301 W. Grand Ave., Artesia, NM 88210
District III
1000 Rio Brazos Rd., Aztec, NM 87410
District IV
1220 S. St. Francis Dr., Santa Fe, NM
87505

State of New Mexico
Energy, Minerals and Natural Resources

Form C-103
June 19, 2008

HOBBS OCD

OIL CONSERVATION DIVISION

AUG 03 2011 220 South St. Francis Dr.
Santa Fe, NM 87505

RECEIVED

SUNDRY NOTICES AND REPORTS ON WELLS (DO NOT USE THIS FORM FOR PROPOSALS TO DRILL OR TO DEEPEN OR PLUG BACK TO A DIFFERENT RESERVOIR. USE "APPLICATION FOR PERMIT" (FORM C-101) FOR SUCH PROPOSALS.)		WELL API NO. 30-025-10330 ✓
1. Type of Well: Oil Well <input checked="" type="checkbox"/> Gas Well <input type="checkbox"/> Other <input type="checkbox"/>		5. Indicate Type of Lease STATE <input type="checkbox"/> FEE <input type="checkbox"/> Federal <input checked="" type="checkbox"/>
2. Name of Operator John H. Hendrix Corporation		6. State Oil & Gas Lease No.
3. Address of Operator P. O. Box 3040, Midland, TX 79702-3040		7. Lease Name or Unit Agreement Name Elliott B-17 ✓
4. Well Location Unit Letter <u>C</u> : <u>330</u> feet from the <u>North</u> line and <u>2310</u> feet from the <u>West</u> line Section <u>17</u> Township <u>22S</u> Range <u>37E</u> NMPM Lea County		8. Well Number <u>3</u> ✓
11. Elevation (Show whether DR, RKB, RT, GR, etc.) 3400' GL		9. OGRID Number <u>012024</u> ✓
		10. Pool name or Wildcat Blinebry Oil and Gas

12. Check Appropriate Box to Indicate Nature of Notice, Report or Other Data

NOTICE OF INTENTION TO:

PERFORM REMEDIAL WORK ☐ PLUG AND ABANDON ☐
TEMPORARILY ABANDON ☐ CHANGE PLANS ☐
PULL OR ALTER CASING ☐ MULTIPLE COMPL ☐
DOWNHOLE COMMINGLE ☒

SUBSEQUENT REPORT OF:

REMEDIAL WORK ☐ ALTERING CASING ☐
COMMENCE DRILLING OPNS. ☐ P AND A ☐
CASING/CEMENT JOB ☐

OTHER: ☐

OTHER: ☐

13. Describe proposed or completed operations. (Clearly state all pertinent details, and give pertinent dates, including estimated date of starting any proposed work). SEE RULE 1103. For Multiple Completions: Attach wellbore diagram of proposed completion or recompletion.

THIS IS A REQUEST TO DHC BLINEBRY OIL & GAS, TUBB OIL & GAS, AND DRINKARD POOL IN THE SUBJECT WELL.
SEE SUPPORTING DATA ON ATTACHED SHEET.

Also see BLM Sundry Notice NOI to perforate Tubb zone and DHC w/existing Blinebry, Drinkard perms.

Spud Date:

Rig Release Date:

DHC-HOB-477

I hereby certify that the information above is true and complete to the best of my knowledge and belief.

SIGNATURE

Carolyn Doran Haynes

TITLE Engineer

DATE 08/01/11

Type or print name Carolyn Doran Haynes E-mail address: cdoranhaynes@jhhc.org PHONE: 432-684-6631

For State Use Only

APPROVED BY:

[Signature]

TITLE

PETROLEUM ENGINEER

DATE

AUG 08 2011

Conditions of Approval (if any):

AUG 09 2011

ELLIOTT B-17 #3

**Unit Letter C – 330' FNL & 2310' FWL
Sec 17, T22S, R37E, Lea County, NM
API # 30-025-10330**

1. Division Order that established pre-approved pools: Order No. R-11363
2. Pools to be commingled – Blinebry Oil & Gas (6660), Tubb Oil & Gas (60240), and Drinkard Pool (19190).
3. Blinebry Oil & Gas Perfs – 5507-5707'
Tubb Oil & Gas Perfs – 6100-6355'
Drinkard Pool Perfs – 6465-6529'
4. All zones are intermediate crude and commingling will not reduce the value of the production.
5. Ownership between pools is identical.
6. Anticipated production:

Blinebry Oil & Gas	2 BOPD	20 MCFPD
Tubb Oil & Gas	2 BOPD	20 MCFPD
Drinkard Pool	1 BOPD	10 MCFPD

Total 5 BOPD 50 MCFPD

7. The proposed allocation to be as follows

	<u>Oil %</u>	<u>Gas%</u>
Blinebry Oil & Gas	40%	40%
Tubb Oil & Gas	40%	40%
Drinkard Pool	20%	20%

Total 100% 100%

If post- workover tests show a significant change in percentages, it will be requested.

District I
1625 N. French Dr., Hobbs, NM 88240

District II
1301 W. Grand Avenue, Artesia, NM 88210

District III
1000 Rio Brazos Rd., Aztec, NM 87410

District IV
1220 S. St. Francis Dr., Santa Fe, NM 87505

State of New Mexico

Energy, Minerals & Natural Resources Department

OIL CONSERVATION DIVISION

1220 South St. Francis Dr.

Santa Fe, NM 87505

Form C-102

Revised October 12, 2005

Submit to Appropriate District Office

State Lease - 4 Copies

Fee Lease - 3 Copies

☐ AMENDED REPORT

WELL LOCATION AND ACREAGE DEDICATION PLAT

¹ API Number 30-025-10330	² Pool Code 19190	³ Pool Name Drinkard Pool
⁴ Property Code 05175	⁵ Property Name Elliott B-17	⁶ Well Number 3
⁷ OGRID No. 012024	⁸ Operator Name John H. Hendrix Corporation	⁹ Elevation 3400' GL

¹⁰ Surface Location

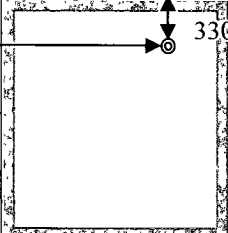
UL or lot no. C	Section 17	Township 22S	Range 37E	Lot Idn	Feet from the 330	North/South line North	Feet from the 2310	East/West line West	County Lea
--------------------	---------------	-----------------	--------------	---------	----------------------	---------------------------	-----------------------	------------------------	---------------

¹¹ Bottom Hole Location If Different From Surface

UL or lot no.	Section	Township	Range	Lot Idn	Feet from the	North/South line	Feet from the	East/West line	County
---------------	---------	----------	-------	---------	---------------	------------------	---------------	----------------	--------

¹² Dedicated Acres 40	¹³ Joint or Infill	¹⁴ Consolidation Code	¹⁵ Order No. DHC- HOB- 477
-------------------------------------	-------------------------------	----------------------------------	--

No allowable will be assigned to this completion until all interests have been consolidated or a non-standard unit has been approved by the division.

¹⁶ 2310'			¹⁷ OPERATOR CERTIFICATION I hereby certify that the information contained herein is true and complete to the best of my knowledge and belief, and that this organization either owns a working interest or unleased mineral interest in the land including the proposed bottom hole location or has a right to drill this well at this location pursuant to a contract with an owner of such a mineral or working interest, or to a voluntary pooling agreement or a compulsory pooling order heretofore entered by the division Carolyn Doran Haynes Signature Date 8/6/11 Carolyn Doran Haynes Printed Name
			¹⁸ SURVEYOR CERTIFICATION I hereby certify that the well location shown on this plat was plotted from field notes of actual surveys made by me or under my supervision, and that the same is true and correct to the best of my belief. Date of Survey Signature and Seal of Professional Surveyor Certificate Number

District I
1625 N. French Dr., Hobbs, NM 88240

District II
1301 W. Grand Avenue, Artesia, NM 88210

District III
1000 Rio Brazos Rd., Aztec, NM 87410

District IV
1220 S. St. Francis Dr., Santa Fe, NM 87505

State of New Mexico

Energy, Minerals & Natural Resources Department
OIL CONSERVATION DIVISION
1220 South St. Francis Dr.
Santa Fe, NM 87505

Form C-102

Revised October 12, 2005

Submit to Appropriate District Office

State Lease - 4 Copies

Fee Lease - 3 Copies

☐ AMENDED REPORT

WELL LOCATION AND ACREAGE DEDICATION PLAT

¹ API Number 30-025-10330	² Pool Code 60240	³ Pool Name Tubb Oil & Gas
⁴ Property Code 05175	⁵ Property Name Elliott B-17	⁶ Well Number 3
⁷ OGRID No. 012024	⁸ Operator Name John H. Hendrix Corporation	⁹ Elevation 3400' GL

¹⁰ Surface Location

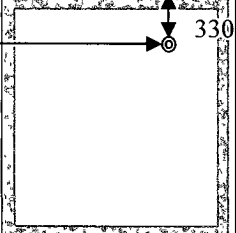

UL or lot no. C	Section 17	Township 22S	Range 37E	Lot Idn	Feet from the 330	North/South line North	Feet from the 2310	East/West line West	County Lea
--------------------	---------------	-----------------	--------------	---------	----------------------	---------------------------	-----------------------	------------------------	---------------

¹¹ Bottom Hole Location If Different From Surface

UL or lot no.	Section	Township	Range	Lot Idn	Feet from the	North/South line	Feet from the	East/West line	County
---------------	---------	----------	-------	---------	---------------	------------------	---------------	----------------	--------

¹² Dedicated Acres 40	¹³ Joint or Infill	¹⁴ Consolidation Code	¹⁵ Order No. DHC- HOB- 477
-------------------------------------	-------------------------------	----------------------------------	--

No allowable will be assigned to this completion until all interests have been consolidated or a non-standard unit has been approved by the division.

¹⁶ 	¹⁷ OPERATOR CERTIFICATION <i>I hereby certify that the information contained herein is true and complete to the best of my knowledge and belief, and that this organization either owns a working interest or unleased mineral interest in the land including the proposed bottom hole location or has a right to drill this well at this location pursuant to a contract with an owner of such a mineral or working interest, or to a voluntary pooling agreement or a compulsory pooling order heretofore entered by the division</i>  Signature _____ Date 8/01/11 Carolyn Doran Haynes Printed Name _____
	¹⁸ SURVEYOR CERTIFICATION <i>I hereby certify that the well location shown on this plat was plotted from field notes of actual surveys made by me or under my supervision, and that the same is true and correct to the best of my belief</i> Date of Survey _____ Signature and Seal of Professional Surveyor _____ Certificate Number _____

District I
1625 N. French Dr., Hobbs, NM 88240
District II
1301 W. Grand Avenue, Artesia, NM 88210
District III
1000 Rio Brazos Rd., Aztec, NM 87410
District IV
1220 S. St. Francis Dr., Santa Fe, NM 87505

State of New Mexico
Energy, Minerals & Natural Resources Department
OIL CONSERVATION DIVISION
1220 South St. Francis Dr.
Santa Fe, NM 87505

Form C-102
Revised October 12, 2005
Submit to Appropriate District Office
State Lease - 4 Copies
Fee Lease - 3 Copies
☐ AMENDED REPORT

WELL LOCATION AND ACREAGE DEDICATION PLAT

¹ API Number 30-025-10330	² Pool Code 6660	³ Pool Name Blinbry Oil & Gas
⁴ Property Code 05175	⁵ Property Name Elliott B-17	⁶ Well Number 3
⁷ OGRID No. 012024	⁸ Operator Name John H. Hendrix Corporation	⁹ Elevation 3400' GL



¹⁰ Surface Location

UL or lot no. C	Section 17	Township 22S	Range 37E	Lot Idn	Feet from the 330	North/South line North	Feet from the 2310	East/West line West	County Lea
--------------------	---------------	-----------------	--------------	---------	----------------------	---------------------------	-----------------------	------------------------	---------------

¹¹ Bottom Hole Location If Different From Surface

UL or lot no.	Section	Township	Range	Lot Idn	Feet from the	North/South line	Feet from the	East/West line	County
¹² Dedicated Acres 40	¹³ Joint or Infill	¹⁴ Consolidation Code	¹⁵ Order No. DHC-HOB-477						

No allowable will be assigned to this completion until all interests have been consolidated or a non-standard unit has been approved by the division.

	¹⁷ OPERATOR CERTIFICATION <i>I hereby certify that the information contained herein is true and complete to the best of my knowledge and belief, and that this organization either owns a working interest or unleased mineral interest in the land including the proposed bottom hole location or has a right to drill this well at this location pursuant to a contract with an owner of such a mineral or working interest, or to a voluntary pooling agreement or a compulsory pooling order heretofore entered by the division</i>  Signature Date 8/01/11 Carolyn Doran Haynes Printed Name	
	¹⁸ SURVEYOR CERTIFICATION <i>I hereby certify that the well location shown on this plat was plotted from field notes of actual surveys made by me or under my supervision, and that the same is true and correct to the best of my belief</i>	
	Date of Survey Signature and Seal of Professional Surveyor	
	Certificate Number	