

District I
1625 N. French Dr., Hobbs, NM 88240
District II
811 S. First St., Artesia, NM 88210
District III
1000 Rio Brazos Road, Aztec, NM 87410
District IV
1220 S. St. Francis Dr., Santa Fe, NM 87505

State of New Mexico
Energy Minerals and Natural Resources
Oil Conservation Division
1220 South St. Francis Dr.
Santa Fe, NM 87505

Form C-141
Revised August 8, 2011

Submit 1 Copy to appropriate District Office in
accordance with 19.15.29 NMAC.

Release Notification and Corrective Action

OPERATOR

☒ Initial Report ☒ Final Report

Name of Company EOG Y Resources, Inc.	OGRID Number 25575	Contact Robert Asher
Address 104 S. 4 th Street	Telephone No. 575-748-1471	
Facility Name Waylon BMD State #8	Facility Type Battery	

Surface Owner State	Mineral Owner State	API No. 30-025-38256
------------------------	------------------------	--------------------------------

LOCATION OF RELEASE

Unit Letter C	Section 14	Township 11S	Range 34E	Feet from the 660	North/South Line North	Feet from the 2310	East/West Line West	County Lea
------------------	---------------	-----------------	--------------	----------------------	---------------------------	-----------------------	------------------------	---------------

Latitude 33.3712234 Longitude 103.4824219

NATURE OF RELEASE

Type of Release Oil	Volume of Release 5 B/O	Volume Recovered 4.5 B/O
Source of Release Production Tank	Date and Hour of Occurrence 11/25/2017; PM	Date and Hour of Discovery 11/25/2017; PM
Was Immediate Notice Given? <input type="checkbox"/> Yes <input type="checkbox"/> No <input checked="" type="checkbox"/> Not Required	If YES, To Whom? N/A	
By Whom? N/A	Date and Hour N/A	
Was a Watercourse Reached? <input type="checkbox"/> Yes <input checked="" type="checkbox"/> No	If YES, Volume Impacting the Watercourse.	

If a Watercourse was Impacted, Describe Fully.*



Describe Cause of Problem and Remedial Action Taken.*

Pumper drained water from oil tank to water tank. Left valve open to long causing too much fluid to equalize over. Causing water tank to run over. Vacuum truck(s) and roustabout/backhoe crews were called.

Describe Area Affected and Cleanup Action Taken.*

An approximate area of 10'X 30', this battery is bermed and has a synthetic liner. Vacuum truck recovered 4.5 B/O, remaining 0.5 B/O entrained within gravel material on top of liner. Roustabout crews removed impacted gravel, that gravel was disposed at an NMOCD approved facility. EOG Y will inspect liner and attest to liner integrity. **Depth to Ground Water: <50' (approximately 33.85', per NMOSE & USGS Groundwater Levels), Wellhead Protection Area: No, Distance to Surface Water Body: >1000', SITE RANKING IS 20. Based off of the liner inspection/enclosed photos, EOG Y requests closure.**

I hereby certify that the information given above is true and complete to the best of my knowledge and understand that pursuant to NMOCD rules and regulations all operators are required to report and/or file certain release notifications and perform corrective actions for releases which may endanger public health or the environment. The acceptance of a C-141 report by the NMOCD marked as "Final Report" does not relieve the operator of liability should their operations have failed to adequately investigate and remediate contamination that pose a threat to ground water, surface water, human health or the environment. In addition, NMOCD acceptance of a C-141 report does not relieve the operator of responsibility for compliance with any other federal, state, or local laws and/or regulations.

Signature: 	<u>OIL CONSERVATION DIVISION</u>	
Printed Name: Robert Asher	Approved by Environmental Specialist: 	
Title: Environmental Supervisor	Approval Date: 12/18/2017	Expiration Date:
E-mail Address: Robert_Asher@eogresources.com	Conditions of Approval:	Attached <input type="checkbox"/>
Date: December 15, 2017 Phone: 575-748-4217	Please inspect liner in question. Provide NMOCD with a concise report of the inspection with affirmation the liner has and will continue to contain liquids.	

* Attach Additional Sheets If Necessary

nOY1735250845



Geogly Resources (575) 748-1471

MAYLON State Unit #8

660' FNL & 2310' FWL - NE/NW

Sec. 14 - T 11 S - R 34 E - Unit C

Lea Co. New Mexico

Lea. # V0-5305 - API #30-025-38256


AFE # 07-268-0

11/30/2017 09:47





11/30/2017 09:49





11/30/2017 09:50

