




Devon Energy Production Company LP
333 West Sheridan Avenue
Oklahoma City, OK 73102

405 235 3611 Phone
www.devonenergy.com

Certificate of Ownership

I have reviewed the ownership of the oil and gas leasehold for Federal Oil & Gas Lease Numbers NMNM-97151 and NMNM-97904 covering all of Section 8-T25S-R33E, Lea County, New Mexico, for purposes of identifying an "area of uniform ownership" as set forth in NMAC 19.15.16.15B(8) and C(7). As of this date below, the ownership in the above described leases and lands is uniform as to the mineral estate in the objective formation as provided in NMAC 19.15.16.15B(8) and C(7).

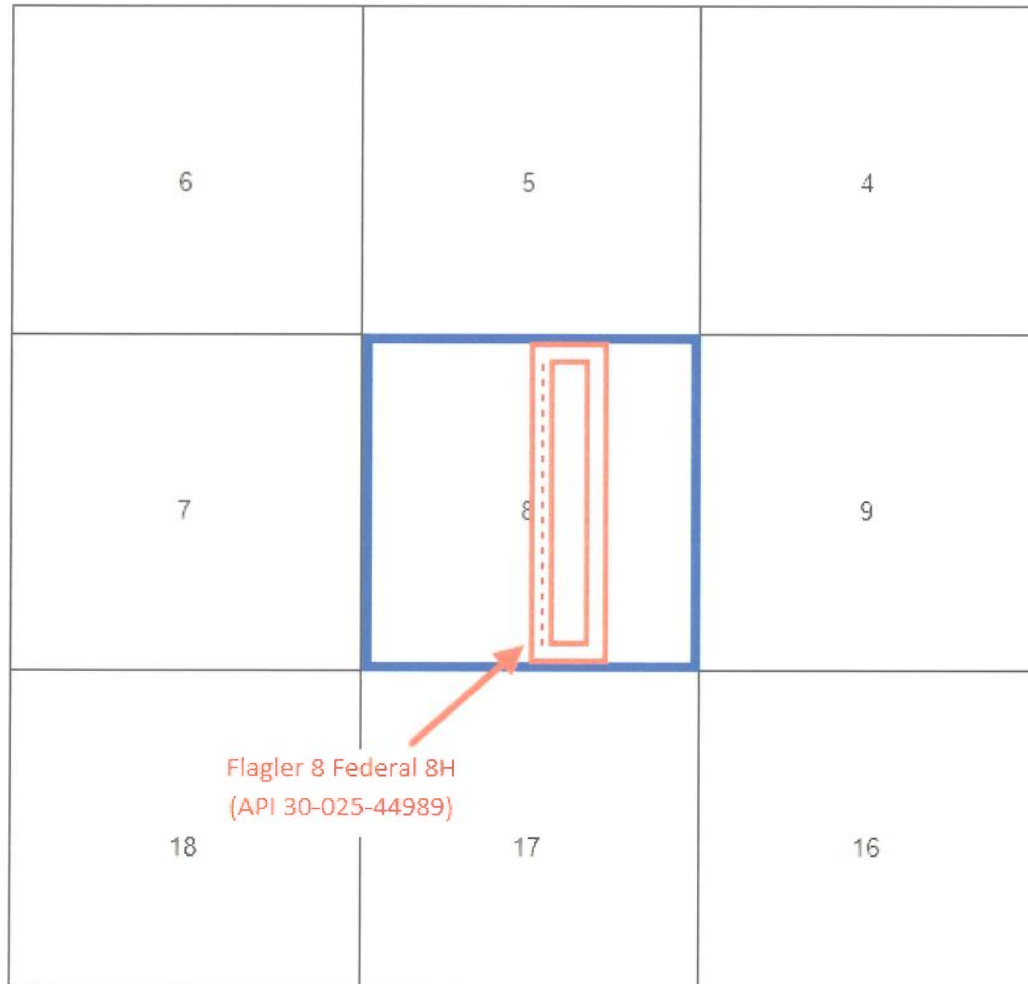
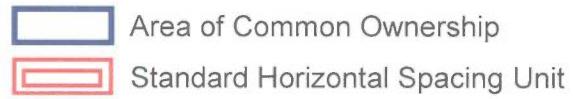
Devon Energy Production Company, L.P.



Joe Hammond
Land Advisor
September 24, 2019

AREA OF COMMON OWNERSHIP

Section 8: All
Township 25 South, Range 33 East
Lea County, New Mexico
Pool Name: WC-025 G-09S253309A; UPR Wolfcamp (98180)



District I
1623 N French Dr., Hobbs, NM 88240
Phone: (575) 393-6161 Fax: (575) 393-0720
District II
811 S First St., Artesia, NM 88210
Phone: (575) 748-1283 Fax: (575) 748-9720
District III
1000 Rio Brazos Road, Aztec, NM 87410
Phone: (505) 334-6178 Fax: (505) 334-6170
District IV
1220 S. St. Francis Dr., Santa Fe, NM 87505
Phone: (505) 476-3460 Fax: (505) 476-3462

State of New Mexico
Energy, Minerals & Natural Resources Department
OIL CONSERVATION DIVISION
1220 South St. Francis Dr.
Santa Fe, NM 87505

Form C-102
Revised August 1, 2011
Submit one copy to appropriate
District Office

☐ AMENDED REPORT

WELL LOCATION AND ACREAGE DEDICATION PLAT

¹ API Number 30-025-44989	² Pool Code 98180	³ Pool Name WC-025 G-09 S253309A;UPR WOLFCAMP
⁴ Property Code 322149	⁵ Property Name FLAGLER 8 FEDERAL	
⁷ OGRID No. 6137	⁶ Operator Name DEVON ENERGY PRODUCTION COMPANY, L.P.	⁸ Well Number 8H
		⁹ Elevation 3437.8

¹⁰ Surface Location

UL or lot no.	Section	Township	Range	Lot Idn	Feet from the	North/South line	Feet from the	East/West line	County
O	8	25 S	33 E		180	SOUTH	1770	EAST	LEA

¹¹ Bottom Hole Location If Different From Surface

UL or lot no.	Section	Township	Range	Lot Idn	Feet from the	North/South line	Feet from the	East/West line	County
B	8	25 S	33 E		16	NORTH	2363	EAST	LEA

¹² Dedicated Acres	¹³ Joint or Infill	¹⁴ Consolidation Code	¹⁵ Order No.
160			

No allowable will be assigned to this completion until all interests have been consolidated or a non-standard unit has been approved by the division.

<p>N89°39'28"E 2646.90 FT</p> <p>NW CORNER SEC. 8 LAT. = 32.1523717°N LONG. = 103.6028369°W NMSP EAST (FT) N = 419935.12 E = 767410.07</p> <p>N/4 CORNER SEC. 8 LAT. = 32.1523655°N LONG. = 103.5942861°W NMSP EAST (FT) N = 419950.93 E = 770056.42</p> <p>W/4 CORNER SEC. 8 LAT. = 32.1451155°N LONG. = 103.6028369°W NMSP EAST (FT) N = 417295.40 E = 767427.98</p> <p>SW CORNER SEC. 8 LAT. = 32.1378576°N LONG. = 103.6028383°W NMSP EAST (FT) N = 414655.05 E = 767445.46</p>		<p>N89°33'52"E 2647.55 FT</p> <p>NE CORNER SEC. 8 LAT. = 32.1523705°N LONG. = 103.5857333°W NMSP EAST (FT) N = 419971.05 E = 772703.39</p> <p>E/4 CORNER SEC. 8 LAT. = 32.1451079°N LONG. = 103.5857466°W NMSP EAST (FT) N = 417328.96 E = 772717.63</p> <p>SE CORNER SEC. 8 LAT. = 32.1378519°N LONG. = 103.5857514°W NMSP EAST (FT) N = 414689.28 E = 772734.46</p>	<p>16</p> <p>BOTTOM OF HOLE LAT. = 32.1523232°N LONG. = 103.5933662°W NMSP EAST (FT) N = 419937.50 E = 770341.22</p> <p>LAST TAKE POINT 147' FNL, 2350' FEL LAT. = 32.1519620°N LONG. = 103.5933268°W</p> <p>FLAGLER 8 FEDERAL 8H ELEV. = 3437.8' LAT. = 32.1383485°N (NAD83) LONG. = 103.5914680°W NMSP EAST (FT) N = 414857.70 E = 770963.69</p> <p>KICK OFF POINT 19' FSL, 2337' FEL LAT. = 32.1379076°N LONG. = 103.5932996°W</p> <p>FIRST TAKE POINT 525' FSL, 2277' FEL LAT. = 32.1392969°N LONG. = 103.5931061°W</p> <p>SURFACE LOCATION KOP</p>	<p>17 OPERATOR CERTIFICATION I hereby certify that the information contained herein is true and complete to the best of my knowledge and belief, and that this organization either owns a working interest or unleased mineral interest in the land including the proposed bottom hole location or has a right to drill this well at this location pursuant to a contract with an owner of such a mineral or working interest, or to a voluntary pooling agreement or a compulsory pooling order heretofore entered by the division.</p> <p><i>Rebecca Deal</i> 5/14/2019 Signature Date</p> <p>Rebecca Deal, Regulatory Analyst Printed Name</p> <p>rebecca.deal@dvn.com E-mail Address</p> <p>18 SURVEYOR CERTIFICATION I hereby certify that the well location shown on this plat was plotted from field notes of actual surveys made by me or under my supervision, and that the same is true and correct to the best of my belief.</p> <p>MAY 13, 2019 Date of Survey</p> <p>FILIMON F. JARAMILLO Signature and Seal of Professional Surveyor</p> <p>Certificate Number: FILIMON F. JARAMILLO, PLS 12797 SURVEY NO. 5815A</p>
---	--	---	--	--