

District I
1625 N. French Dr., Hobbs, NM 88240
Phone: (575) 393-6161 Fax: (575) 393-0720
District II
811 S. First St., Artesia, NM 88210
Phone: (575) 748-1283 Fax: (575) 748-9720
District III
1000 Rio Brazos Road, Aztec, NM 87410
Phone: (505) 334-6178 Fax: (505) 334-6170
District IV
1220 S. St. Francis Dr., Santa Fe, NM 87505
Phone: (505) 476-3460 Fax: (505) 476-3462

State of New Mexico
Energy, Minerals & Natural Resources
Department
OIL CONSERVATION DIVISION
1220 South St. Francis Dr.
Santa Fe, NM 87505

FORM C-102

Revised August 1, 2011

Submit one copy to appropriate

District Office

☐ AMENDED REPORT**WELL LOCATION AND ACREAGE DEDICATION PLAT**

¹ API Number 30-025-46928		² Pool Code 98094		³ Pool Name BOBCAT DRAW; UPPER WOLFCAMP	
⁴ Property Code 39180		⁵ Property Name VACA 24 FED COM			⁶ Well Number 702H
⁷ OGRID No. 7377		⁸ Operator Name EOG RESOURCES, INC.			⁹ Elevation 3342'

¹⁰Surface Location

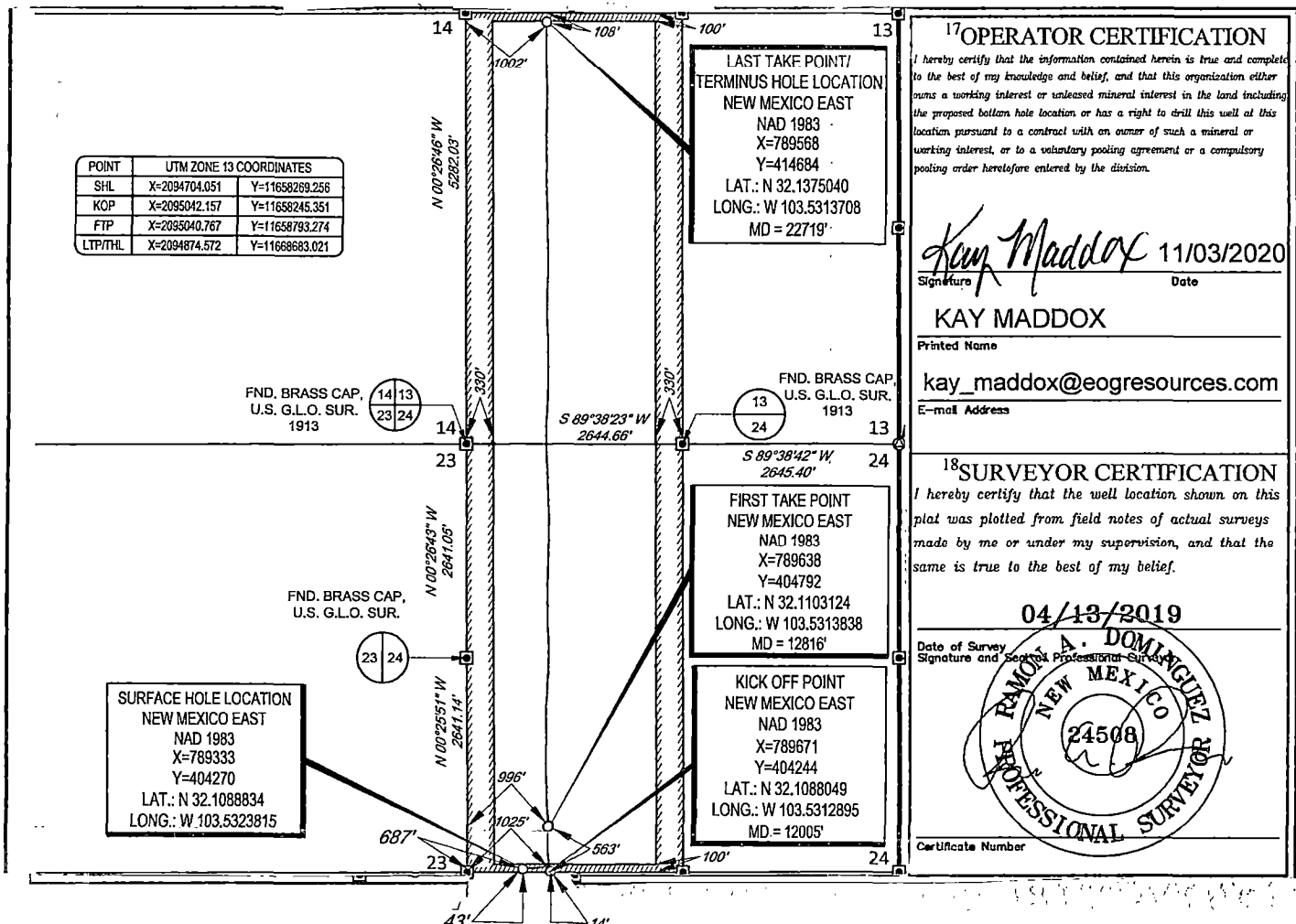
UL or lot no.	Section	Township	Range	Lot Idn	Feet from the	North/South line	Feet from the	East/West line	County
M	24	25-S	33-E	--	43'	SOUTH	687'	WEST	LEA

¹¹Bottom Hole Location If Different From Surface

UL or lot no.	Section	Township	Range	Lot Idn	Feet from the	North/South line	Feet from the	East/West line	County
D	13	25-S	33-E	-	108'	NORTH	1062'	WEST	LEA

¹² Dedicated Acres 641.53	¹³ Joint or Infill	¹⁴ Consolidation Code	¹⁵ Order No.
--	-------------------------------	----------------------------------	-------------------------

No allowable will be assigned to this completion until all interests have been consolidated or a non-standard unit has been approved by the division.



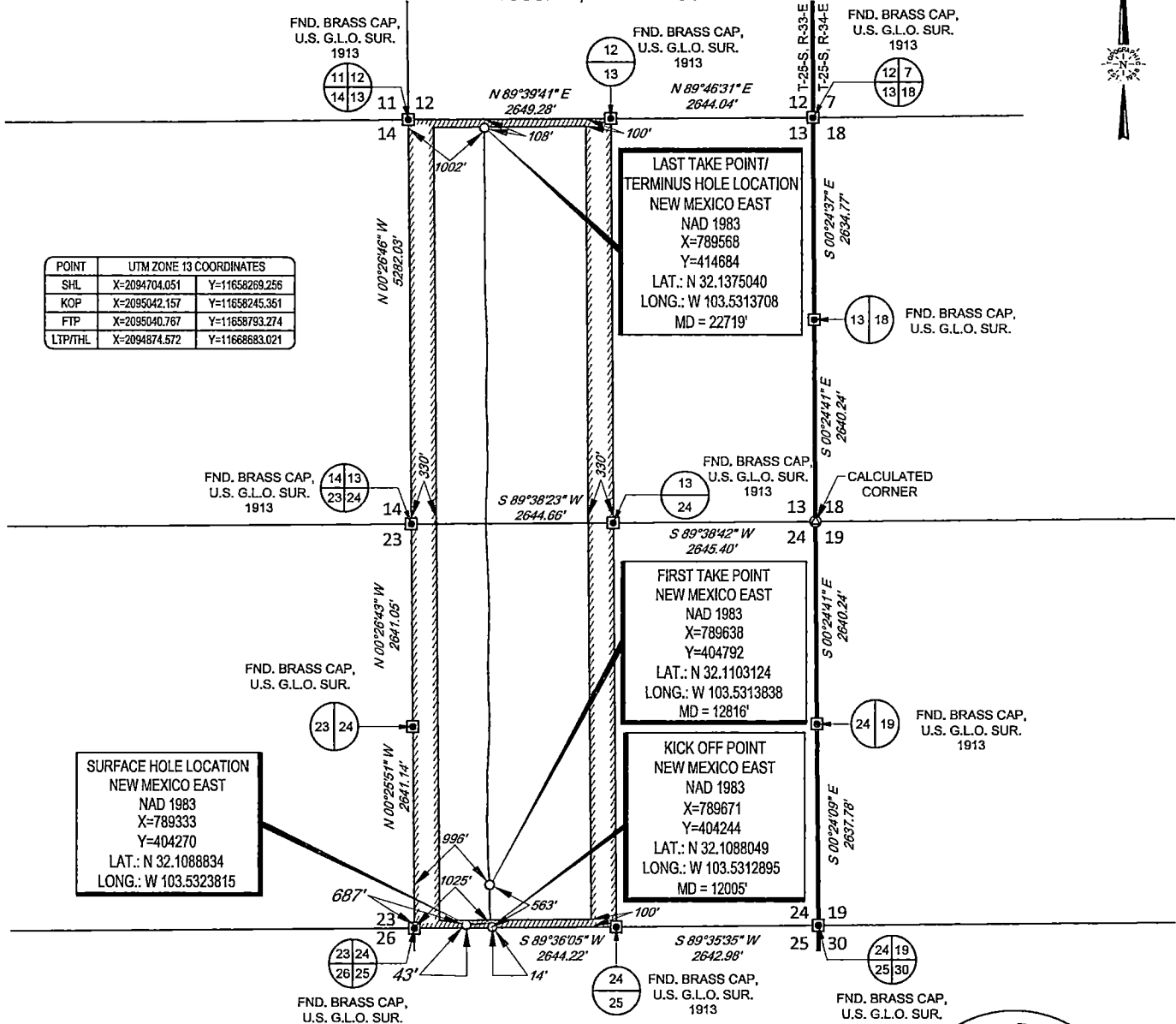
SECTION 24, TOWNSHIP 25-S, RANGE 33-E, N.M.P.M.
LEA COUNTY, NEW MEXICO

SCALE: 1" = 2000'

0' 1000' 2000'




POINT	UTM ZONE 13 COORDINATES	
SHL	X=2094704.051	Y=11658269.256
KOP	X=2095040.157	Y=11658245.361
FTP	X=2095040.767	Y=11658793.274
LTP/THL	X=2094874.572	Y=11668683.021



TOPOGRAPHIC
LOYALTY INNOVATION LEGACY

1400 EVERMAN PARKWAY, Ste. 145 • FT. WORTH, TEXAS 76140
TELEPHONE: (817) 744-7512 • FAX (817) 744-7554
2903 NORTH BIG SPRING • MIDLAND, TEXAS 79705
TELEPHONE: (432) 682-1653 OR (800) 767-1653 • FAX (432) 682-1743
WWW.TOPOGRAPHIC.COM

eoog resources, inc.



Ramon A. Dominguez, P.S. No. 24508
SEPTEMBER 23, 2020

VACA 24 FED COM #702H AS-COMplete DATE: 09/23/2020 FILE: AD_VACA_24_FED_COM_702H DRAWN BY: A.V.F. SHEET: 1 OF 1	REVISION:	NOTES:
		1. ORIGINAL DOCUMENT SIZE: 8.5" X 11"
		2. ALL BEARINGS, DISTANCES, AND COORDINATE VALUES CONTAINED HEREIN ARE GRID BASED UPON THE NEW MEXICO COORDINATE SYSTEM OF 1983, EAST ZONE, U.S. SURVEY FEET.
		3. THIS WELL LOCATION SHOWN HEREON HAS BEEN SURVEYED ON THE GROUND UNDER MY SUPERVISION AND PREPARED ACCORDING TO THE EVIDENCE FOUND AT THE TIME OF SURVEY, AND DATA PROVIDED BY EOG RESOURCES, INC. THIS CERTIFICATION IS MADE AND LIMITED TO THOSE PERSONS OR ENTITIES SHOWN ON THE FACE OF THIS PLAT AND IS NON-TRANSFERABLE. THIS SURVEY IS CERTIFIED FOR THIS TRANSACTION ONLY.
		4. ADJOINER INFORMATION SHOWN FOR INFORMATIONAL PURPOSES ONLY.

Intent ☐ As Drilled ☐ XXX

HOBBS OCD- RECEIVED 11/05/20

API # 30-025-46928			
Operator Name: EOG RESOURCES, INC		Property Name: VACA 24 FEDERAL COM	Well Number 702H

Kick Off Point (KOP)

UL M	Section 24	Township 25S	Range 33E	Lot	Feet 14	From N/S SOUTH	Feet 1025	From E/W WEST	County LEA
Latitude 32.1088049					Longitude 103.5312895				NAD 1983

First Take Point (FTP)

UL M	Section 24	Township 25S	Range 33E	Lot	Feet 563	From N/S SOUTH	Feet 996	From E/W WEST	County LEA
Latitude 32.1103124					Longitude 103.5313838				NAD 1983

Last Take Point (LTP)

UL D	Section 13	Township 25S	Range 33E	Lot	Feet 108	From N/S NORTH	Feet 1002	From E/W WEST	County LEA
Latitude 32.1375040					Longitude 103.5313708				NAD 1983

Is this well the defining well for the Horizontal Spacing Unit? ☐ NO

Is this well an infill well? ☐ YES

If infill is yes please provide API if available, Operator Name and well number for Defining well for Horizontal Spacing Unit.

API # 30-025-46929			
Operator Name: EOG RESOURCES, INC		Property Name: VACA 24 FEDERAL COM	Well Number #703H

KZ 06/29/2018