

Submit 1 Copy To Appropriate District
Office
District I
1625 N. French Dr., Hobbs, NM 88240
District II
1301 W. Grand Ave., Artesia, NM 88210
District III
1000 Rio Brazos Rd., Aztec, NM 87410
District IV
1220 S. St. Francis Dr., Santa Fe, NM
87505

State of New Mexico
Energy, Minerals and Natural Resources
OIL CONSERVATION DIVISION
1220 South St. Francis Dr.
Santa Fe, NM 87505

Form C-103
October 13, 2009

SUNDRY NOTICES AND REPORTS ON WELLS (DO NOT USE THIS FORM FOR PROPOSALS TO DRILL OR TO DEEPEN OR PLUG BACK TO A DIFFERENT RESERVOIR. USE "APPLICATION FOR PERMIT" (FORM C-101) FOR SUCH PROPOSALS.)		WELL API NO. 30-025-08196
1. Type of Well: Oil Well <input checked="" type="checkbox"/> Gas Well <input type="checkbox"/> Other <input type="checkbox"/>		5. Indicate Type of Lease STATE <input checked="" type="checkbox"/> FEE <input type="checkbox"/>
2. Name of Operator OXY USA Inc.		6. State Oil & Gas Lease No. E-9789-1
3. Address of Operator P.O. Box 50250 Midland, TX 79710		7. Lease Name or Unit Agreement Name Monsanto State
4. Well Location Unit Letter I : 1980 feet from the South line and 660 feet from the east line Section 16 Township 25S Range 32E NMPM County Lea		8. Well Number 1
11. Elevation (Show whether DR, RKB, RT, GR, etc.) 3432' GR		9. OGRID Number 16696
		10. Pool name or Wildcat Paduca Delaware

12. Check Appropriate Box to Indicate Nature of Notice, Report or Other Data

NOTICE OF INTENTION TO:
PERFORM REMEDIAL WORK ☐ PLUG AND ABANDON ☒
TEMPORARILY ABANDON ☐ CHANGE PLANS ☐
PULL OR ALTER CASING ☐ MULTIPLE COMPL ☐
DOWNHOLE COMMINGLE ☐

SUBSEQUENT REPORT OF:
REMEDIAL WORK ☐ ALTERING CASING ☐
COMMENCE DRILLING OPNS. ☐ P AND A ☐
CASING/CEMENT JOB ☐

OTHER: ☐

OTHER: ☐

13. Describe proposed or completed operations. (Clearly state all pertinent details, and give pertinent dates, including estimated date of starting any proposed work). SEE RULE 19.15.7.14 NMAC. For Multiple Completions: Attach wellbore diagram of proposed completion or recompletion.

TD-4771' PERFS-4644-4679'

9-5/8" 25.4# @ 371' w/ 250sx, 13-3/4" hole, TOC-Surf-Circ
4-1/2" 9.5# csg @ 4771' w/150sx, 7-7/8" hole, TOC-4112'-Calc

1. RIH & Set CIBP @ 4594' spot 30sx cmt to 4265' WOC-Tag
 2. Perf @ 2735' sqz 45sx cmt to 2605' WOC-Tag
 3. Perf @ 1200' sqz 40sx cmt to 1085' WOC-Tag
 4. Perf @ 421' sqz 180sx cmt to Surface
- 10# MLF between plugs

The Oil Conservation Division Must be notified
24 hours prior to the beginning of plugging operations.

Spud Date:

Rig Release D

I hereby certify that the information above is true and complete to the best of my knowledge and belief.

SIGNATURE David Stewart TITLE Regulatory Advisor DATE 8/25/11

Type or print name David Stewart E-mail address: david_stewart@oxy.com PHONE: 432-685-5717

For State Use Only

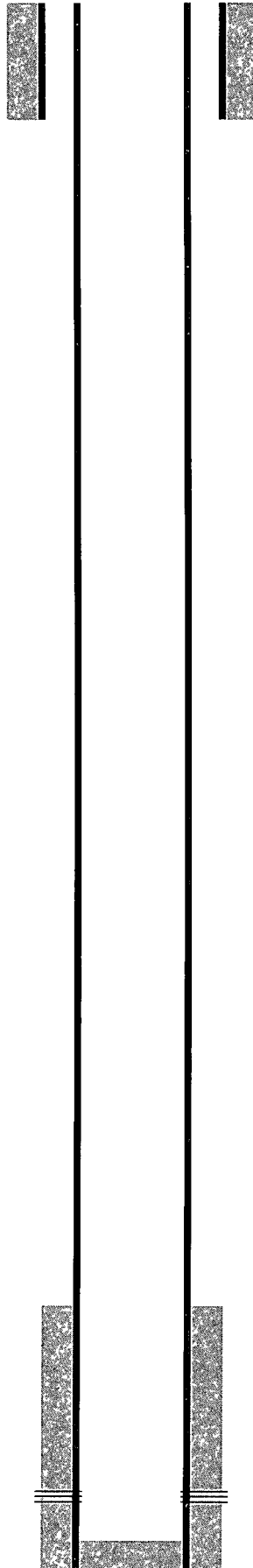
APPROVED BY [Signature] TITLE Staff Mgr DATE 8-31-2011

Conditions of Approval (if any):

AUG 31 2011

OXY USA Inc. - Current
Monsanto State #1
API No. 30-025-08196

13-3/4" hole @ 371'
9-5/8" csg @ 371'
w/ 250sx-TOC-Surf-Circ



7-7/8" hole @ 4771'
4-1/2" csg @ 4771'
w/ 150sx-TOC-4112'-Calc

Perfs @ 4644-4679'

TD-4771'


OXY USA Inc. - Proposed
Monsanto State #1
API No. 30-025-08196

180sx @ 421'-Surface

40sx @ 1200-1085' WOC-Tag


45sx @ 2735-2605' WOC-Tag

CIBP @ 4594' w/ 30sx to 4265' WOC-Tag



Perf @ 421'


13-3/4" hole @ 371'
9-5/8" csg @ 371'
w/ 250sx-TOC-Surf-Circ



Perf @ 1200'



Perf @ 2735'



Perfs @ 4644-4679'

7-7/8" hole @ 4771'
4-1/2" csg @ 4771'
w/ 150sx-TOC-4112'-Calc

TD-4771'