

Submit 3 Copies To Appropriate District

Office

District I

1625 N. French Dr., Hobbs, NM 88240

District II

1301 W. Grand Ave., Artesia, NM 88210

District III

1000 Rio Brazos Rd. Aztec, NM 87410

District IV

1220 S. St. Francis Dr., Santa Fe, NM 87505

State of New Mexico

Energy, Minerals and Natural Resources

HOBBS OGD

OIL CONSERVATION DIVISION

SEP 07 2011 1220 South St. Francis Dr.
Santa Fe, NM 87505

Form C-103

June 19, 2008

WELL API NO.

30-025-40102

5. Indicate Type of Lease

STATE ☐ FEE ☒

6. State Oil & Gas Lease NO.

7. Lease Name or Unit Agreement Name

Dos

8. Well Number

1H

9. OGRID Numer

873

10. Pool Name

SUNDRY NOTICES AND REPORTS ON WELLS

(DON NOT USE THIS FORM FOR PROPOSALS TO DRILL OR DEEPEN OR PLUG BACK TO A DIFFERENT RESERVIOR. USE "APPLICATION FOR PERMIT" (FORM C-101) FOR SUCH PROPOSALS.)

1. Type of Well: Oil Well ☒ Gas Well ☐ Other ☐

2. Name of Operator

Apache Corporation

3. Address of Operator

303 Veterans Airpark Lane, Ste. 3000, Midland, TX 79705

4. Well Location

Unit Letter M : 430 feet from the S line and 330 feet from the W line
Section 29 Township 14S Range 34E NMPM County Lea

11. Elevation (Show whether DR, RKB, RT, GR, etc.)
4144' GR

12. Check Appropriate Box To Indicate Nature of Notice, Report, or Other Data

NOTICE OF INTENTION TO:

PERFORM REMEDIAL WORK ☐

TEMPORARILY ABANDON ☐

PULL OR ALTER CASING ☐

DOWNHOLE COMMINGLE ☐

PLUG AND ABANDON ☐

CHANGE PLANS ☐

MULTIPLE COMPL ☐

OTHER: ☐

SUBSEQUENT REPORT OF:

REMEDIAL WORK ☐

COMMENCE DRILLING OPNS. ☐

CASING/CEMENT JOB ☐

ALTERING CASING ☐

P AND A ☒

OTHER: ☐

13. Describe proposed or completed operations. (Clearly state all pertinent details, and give pertinent dates, including estimated date of starting any proposed work.) SEE RULE 1103. For Multiple Completions: Attach wellbore diagram or proposed completion or recompletion.

7-1-11 Plug #1- RIH to 10,700' & spot 47 sx Class "H" cmt.

Plug #2 PUH to 8026' & spot 47 sx Class "H" cmt

Plug #3 - PUH to 6021' & spot 50 sx Class "C" cmt

Plug #4 - PUH to 4491' & spot 42 sx Class "C" cmt (Shoe)

7-2-11 Plug #5 - PUH to 1860' & spot 36 sx Class "C" cmt

Plug #6 - PUH to 433' & spot 36 sx Class "C" cmt (Surface Shoe)

Plug #7 - PUH to 62' & spot 36 sx Class "C" cmt (Surface)

RDMO, weld on dry hole marker & reclaim location.

Note: This was a dry hole & was plugged by the drilling rig. Plugs approved by Pual Kautz

Spud Date: 5/11/2011

Rig Release Date: 7/4/2011

I hereby certify that the information above is true and complete to the best of my knowledge and belief.

SIGNATURE

Guinn Burks TITLE

Reclamation Foreman

DATE

9/7/11

Type or print name

Guinn Burks

E-mail add.

guinn.burks@apachecorp.com

PHONE:

432-556-9143

For State Use Only

APPROVED BY:

Guinn Burks TITLE

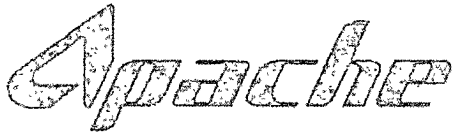
STATE MGR

DATE

9-7-2011

Conditions of Approval (if any):

SEP 07 2011



WELL BORE INFO.

LEASE NAME	Dos
WELL #	1H
API #	30-025-40102
COUNTY	Lea

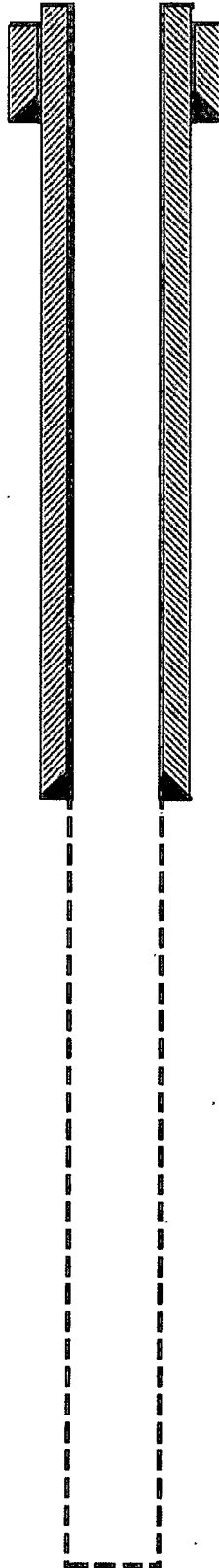
17 1/2" Hole

13 3/8" 48# @ 375'
w/ 565 sx to surf

12 1/4" Hole

9 5/8" 40# @ 4430'
w/ 1350 sx to surf

8 3/4" Hole



TD @ 10,700'



WELL BORE INFO.

LEASE NAME	Dos
WELL #	1H
API #	30-025-40102
COUNTY	Lea

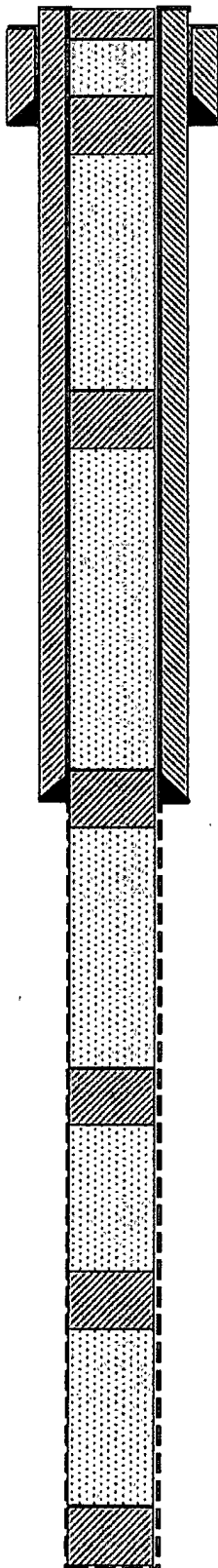
17 1/2" Hole

13 3/8" 48# @ 375'
w/ 565 sx to surf

12 1/4" Hole

9 5/8" 40# @ 4430'
w/ 1350 sx to surf

8 3/4" Hole



7. PUH & spotted 36 sx Class "C" cmt @ 62' to surf

6. PUH & spotted 36 sx Class "C" cmt @ 433'.

5. PUH & spotted 36 sx Class "C" cmt @ 1860'

7/2/2011

4. PUH & spotted 42 sx Class "C" cmt @ 4491'. Tagged TOC @ 4345'

3. PUH & spotted 50 sx Class "C" cmt @ 6021'

2. PUH & spotted 47 sx Class "H" cmt # 8026'

1. RIH & spotted 47 sx Class "H" cmt @ 10,700'

7/1/2011

TD @ 10,700'