

District I  
1625 N French Dr., Hobbs, NM 88240  
District II  
811 S First St., Artesia, NM 88210  
District III  
1000 Rio Brazos Rd., Aztec, NM 87410  
District IV  
1220 S St Francis Dr., Santa Fe, NM 87505

State of New Mexico  
Energy, Minerals & Natural Resources

Form C-104  
Revised August 1, 2011

Oil Conservation Division  
1220 South St. Francis Dr.  
Santa Fe, NM 87505

Submit one copy to appropriate District Office

☐ AMENDED REPORT

I. REQUEST FOR ALLOWABLE AND AUTHORIZATION TO TRANSPORT

<b>Operator name and Address</b> THREE RIVERS OPERATING COMPANY, LLC 1122 S. CAPITAL OF TX HWY, SUITE 325 AUSTIN, TX 78746		<b>OGRID Number</b> 272295
<b>API Number</b> 30 - 0 25-36352		<b>Reason for Filing Code/ Effective Date</b>
<b>Pool Name</b> TONTON; SEVEN RIVERS	<b>Pool Code</b> 59470	
<b>Property Code</b> NM-24489	<b>Property Name</b> LA RICA FEDERAL	<b>Well Number</b> 004

II. <sup>10</sup> Surface Location

Ul or lot no.	Section	Township	Range	Lot Idn	Feet from the	North/South Line	Feet from the	East/West line	County
T	13	19S	3EE		1650	SOUTH	1980	EAST	LEA

<sup>11</sup> Bottom Hole Location

UL or lot no.	Section	Township	Range	Lot Idn	Feet from the	North/South line	Feet from the	East/West line	County
									LEA
<b>Lse Code</b> F	<b>Producing Method Code</b>	<b>Gas Connection Date</b>	<b>C-129 Permit Number</b>	<b>C-129 Effective Date</b>	<b>C-129 Expiration Date</b>				


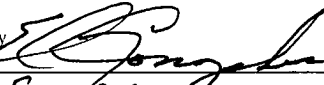

III. Oil and Gas Transporters

<sup>18</sup> Transporter OGRID	<sup>19</sup> Transporter Name and Address	<sup>20</sup> O/G/W
36785	DCP MIDSTREAM, LP 370 17TH STREET, STE 2500 DENVER, CO 80202	G
34053	PLAINS MARKETING, LP P. O. BOX 4648 HOUSTON, TX 77210-4648	O

IV. Well Completion Data

<b><sup>21</sup> Spud Date</b> 05/10/2011	<b><sup>22</sup> Ready Date</b> 05/10/2011	<b><sup>23</sup> TD</b> 4000'	<b><sup>24</sup> PBDT</b> 3771'	<b><sup>25</sup> Perforations</b> 3670' - 3747'	<b><sup>26</sup> DHC, MC</b>
<b><sup>27</sup> Hole Size</b>	<b><sup>28</sup> Casing &amp; Tubing Size</b> 2 7/8"	<b><sup>29</sup> Depth Set</b> 3719'	<b><sup>30</sup> Sacks Cement</b>		

V. Well Test Data

<b><sup>31</sup> Date New Oil</b> 05/10/2011	<b><sup>32</sup> Gas Delivery Date</b> 05/10/2011	<b><sup>33</sup> Test Date</b> 05/12/2011	<b><sup>34</sup> Test Length</b> 24 hours	<b><sup>35</sup> Tbg. Pressure</b>	<b><sup>36</sup> Csg. Pressure</b>
<b><sup>37</sup> Choke Size</b> 3	<b><sup>38</sup> Oil</b>	<b><sup>39</sup> Water</b> 8	<b><sup>40</sup> Gas</b> 5	<b><sup>41</sup> Test Method</b>	
<b><sup>42</sup> I hereby certify that the rules of the Oil Conservation Division have been complied with and that the information given above is true and complete to the best of my knowledge and belief.</b> Signature 			OIL CONSERVATION DIVISION		
Printed name TOM STRATTON			Approved by 		
Title OPERATIONS ENGINEER			Title 		
E-mail Address tstratton@3rnr.com			Approval Date 9-8-2011		
Date		Phone 512-706-9849			