

Office
District I - (575) 393-6161
1625 N French Dr., Hobbs, NM 88240
District II - (575) 748-1283
811 S. First St., Artesia, NM 88210
District III - (505) 334-6178
1000 Rio Brazos Rd., Aztec, NM 87410
District IV - (505) 476-3460
1220 S St Francis Dr., Santa Fe, NM
87505

HOBBS OCD

SEP 28 2011

OIL CONSERVATION DIVISION
1220 South St. Francis Dr.
Santa Fe, NM 87505

RECEIVED

SUNDRY NOTICES AND REPORTS ON WELLS (DO NOT USE THIS FORM FOR PROPOSALS TO DRILL OR TO DEEPEN OR PLUG BACK TO A DIFFERENT RESERVOIR. USE "APPLICATION FOR PERMIT" (FORM C-101) FOR SUCH PROPOSALS.)		WELL API NO. 30-025-09935
1. Type of Well: Oil Well <input checked="" type="checkbox"/> Gas Well <input type="checkbox"/> Other <input type="checkbox"/>		5. Indicate Type of Lease STATE <input type="checkbox"/> FEE <input checked="" type="checkbox"/>
2. Name of Operator CHEVRON U.S.A. INC.		6. State Oil & Gas Lease No.
3. Address of Operator 15 SMITH ROAD, MIDLAND, TEXAS 79705		7. Lease Name or Unit Agreement Name CENTRAL DRINKARD UNIT
4. Well Location Unit Letter L : 2310 feet from the SOUTH line and 330 feet from the WEST line Section 29 Township 21-S Range 37-E NMPM County LEA		8. Well Number 163
11. Elevation (Show whether DR, RKB, RT, GR, etc.) 3964'		9. OGRID Number 4323
		10. Pool name or Wildcat DRINKARD

12. Check Appropriate Box to Indicate Nature of Notice, Report or Other Data

NOTICE OF INTENTION TO:

PERFORM REMEDIAL WORK ☐ PLUG AND ABANDON ☐
 TEMPORARILY ABANDON ☐ CHANGE PLANS ☐
 PULL OR ALTER CASING ☐ MULTIPLE COMPL ☐
 DOWNHOLE COMMINGLE ☐

SUBSEQUENT REPORT OF:

REMEDIAL WORK ☐ ALTERING CASING ☐
 COMMENCE DRILLING OPNS. ☐ P AND A ☐
 CASING/CEMENT JOB ☐

OTHER: ☐

OTHER: MIT W/CHART

13. Describe proposed or completed operations. (Clearly state all pertinent details, and give pertinent dates, including estimated date of starting any proposed work). SEE RULE 19.15.7.14 NMAC. For Multiple Completions: Attach wellbore diagram of proposed completion or recomple

9-14-11: NOTIFIED NMOCD OF TEST. RAN CHART. TEST CSG TO 560 PSI FOR 30 MINUTES. (ORIGINAL CHART & COPY OF CHART ATTACHED). MARK WHITAKER, NMOCD, GAVE VERBAL APPROVAL TO TEST. HE WAS NOT PRESENT.

**This Approval of Temporary
Abandonment Expires 9-14-2013**

CIBP SET @ 5458'.

CURRENT PLANS ARE TO PLUG & ABANDON.


Sunset will turn in Intent-

The Oil Conservation Division Must be notified
24 hours prior to the beginning of operations

Spud Date:

I hereby certify that the information above is true and complete to the best of my knowledge and belief.

SIGNATURE



TITLE: REGULATORY SPECIALIST

DATE: 9-27-2011


Type or print name: DENISE PINKERTON

E-mail address: leakejd@chevron.com

PHONE: 432-687-7375

For State Use Only

APPROVED BY:



TITLE

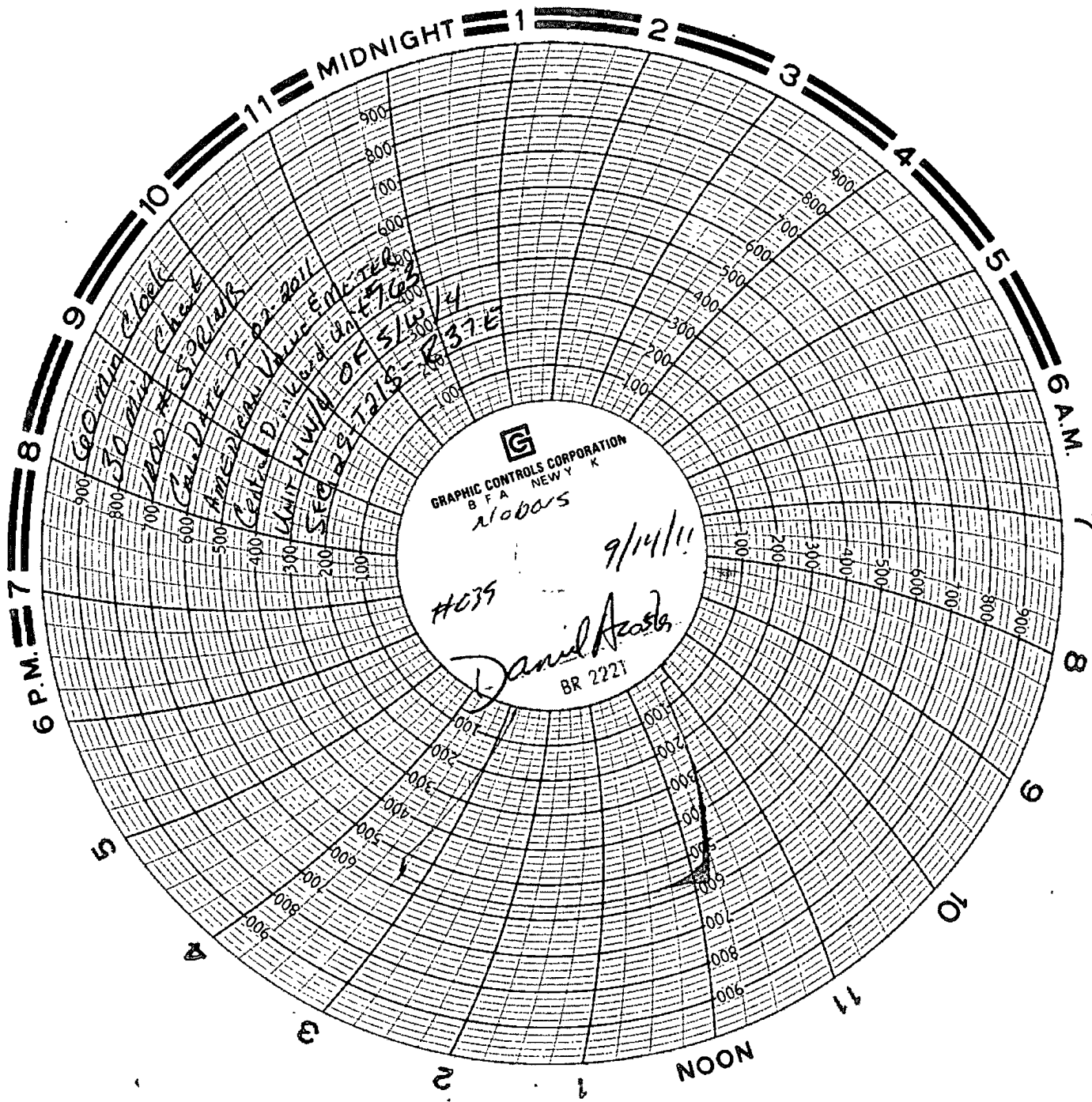
STATE MGR

DATE

9-29-2011

Conditions of Approval (if any):

SEP 29 2011



G
GRAPHIC CONTROLS CORPORATION
BFA NEW YORK
110005

#039

9/14/11

Daniel Azab
BR 2221