

DISTRICT IV
1220 S. St. Francis Dr., Santa Fe, NM 87505

HOBBS OCD

Form C-102
Revised July 16, 2010

Submit one copy to appropriate
District Office

1220 South St. Francis Dr.
Santa Fe, New Mexico 87505

WELL LOCATION AND ACREAGE DEDICATION PLAT

☐ AMENDED REPORT

API Number 30-025-40176	Pool Code 50350	Pool Name PENROSE SKELLY; GRAYBURG
Property Code 22880	Property Name TURNER	Well Number 032
OGRID No. 873	Operator Name APACHE CORPORATION	Elevation 3405'


Surface Location

UL or lot No.	Section	Township	Range	Lot Idn	Feet from the	North/South line	Feet from the	East/West line	County
1	22	21 S	37 E		2310	SOUTH	990	EAST	LEA

Bottom Hole Location If Different From Surface

UL or lot No.	Section	Township	Range	Lot Idn	Feet from the	North/South line	Feet from the	East/West line'	County
Dedicated Acres	Joint or Infill	Consolidation Code			Order No.				
40					DHC-4453				

NO ALLOWABLE WILL BE ASSIGNED TO THIS COMPLETION UNTIL ALL INTERESTS HAVE BEEN CONSOLIDATED
OR A NON-STANDARD UNIT HAS BEEN APPROVED BY THE DIVISION

<div style="border: 1px dashed black; height: 400px; margin-bottom: 20px;"></div> <div style="border: 1px solid black; padding: 10px; width: fit-content; margin: 0 auto;"> <p style="text-align: center; margin: 0;">SURFACE LOCATION</p> <p>Lat - N 32°27'48.61"</p> <p>Long - W 103°08'43.94"</p> <p>NMSPCE- N 534391.868</p> <p style="padding-left: 40px;">E 907686.172</p> <p style="text-align: center;">(NAD-83)</p> <p>Lat - N 32°27'48.17"</p> <p>Long - W 103°08'42.25"</p> <p>NMSPCE- N 534332.292</p> <p style="padding-left: 40px;">E 866501.826</p> <p style="text-align: center;">(NAD-27)</p> </div> <div style="border: 2px solid black; width: 150px; height: 150px; margin: 0 auto; position: relative;"> <div style="position: absolute; top: 0; right: 0; width: 50px; height: 50px; border: 1px solid black; border-radius: 50%;"></div> <div style="position: absolute; top: 50%; left: 50%; transform: translate(-50%, -50%);"> <p style="margin: 0;">990'</p> <p style="margin: 0;">2310'</p> </div> </div>	<div> <p>OPERATOR CERTIFICATION</p> <p><i>I hereby certify that the information contained herein is true and complete to the best of my knowledge and belief, and that this organization either owns a working interest or unleased mineral interest in the land including the proposed bottom hole location or has a right to drill this well at this location pursuant to a contract with an owner of such a mineral or working interest, or to a voluntary pooling agreement or a compulsory pooling order heretofore entered by the Division.</i></p> <p style="font-size: 1.2em;">Reesa Holland 9/13/11</p> <p>Signature _____ Date _____</p> <p style="font-size: 1.2em;">REESA HOLLAND</p> <p>Printed Name _____</p> <p>Reesa.Holland@apachecorp.com</p> <p>Email Address _____</p> </div> <hr/> <div> <p>SURVEYOR CERTIFICATION</p> <p><i>I hereby certify that the well location shown on this plat was plotted from field notes of actual surveys made by me or under my supervision, and that the same is true and correct to the best of my belief</i></p> <div style="text-align: center;">  </div> <p>Date Surveyed _____</p> <p>Signature & Seal of Professional Surveyor _____</p> <p style="text-align: center;">W.C. 10/15/15</p> </div> <hr/> <div> <p>Certificate No. Gary L. Jones 7977</p> <p style="text-align: right;">BASIN SURVEYS 24775</p> </div>
--	--

DISTRICT I
1625 N. French Dr., Hobbs, NM 88240
DISTRICT II
1301 W. Grand Avenue, Artesia, NM 88210
DISTRICT III
1000 Rio Brazos Rd., Aztec, NM 87410
DISTRICT IV
1220 S. St. Francis Dr., Santa Fe, NM 87505

State of New Mexico
Energy, Minerals and Natural Resources Department

Form C-102
Revised July 16, 2010
Submit one copy to appropriate
District Office

OIL CONSERVATION DIVISION
1220 South St. Francis Dr.
Santa Fe, New Mexico 87505

WELL LOCATION AND ACREAGE DEDICATION PLAT

☐ AMENDED REPORT

API Number 30-025-40176	Pool Code 49210	Pool Name PADOCK
Property Code 22880	Property Name TURNER	Well Number 032
OGRID No. 873	Operator Name APACHE CORPORATION	Elevation 3405'

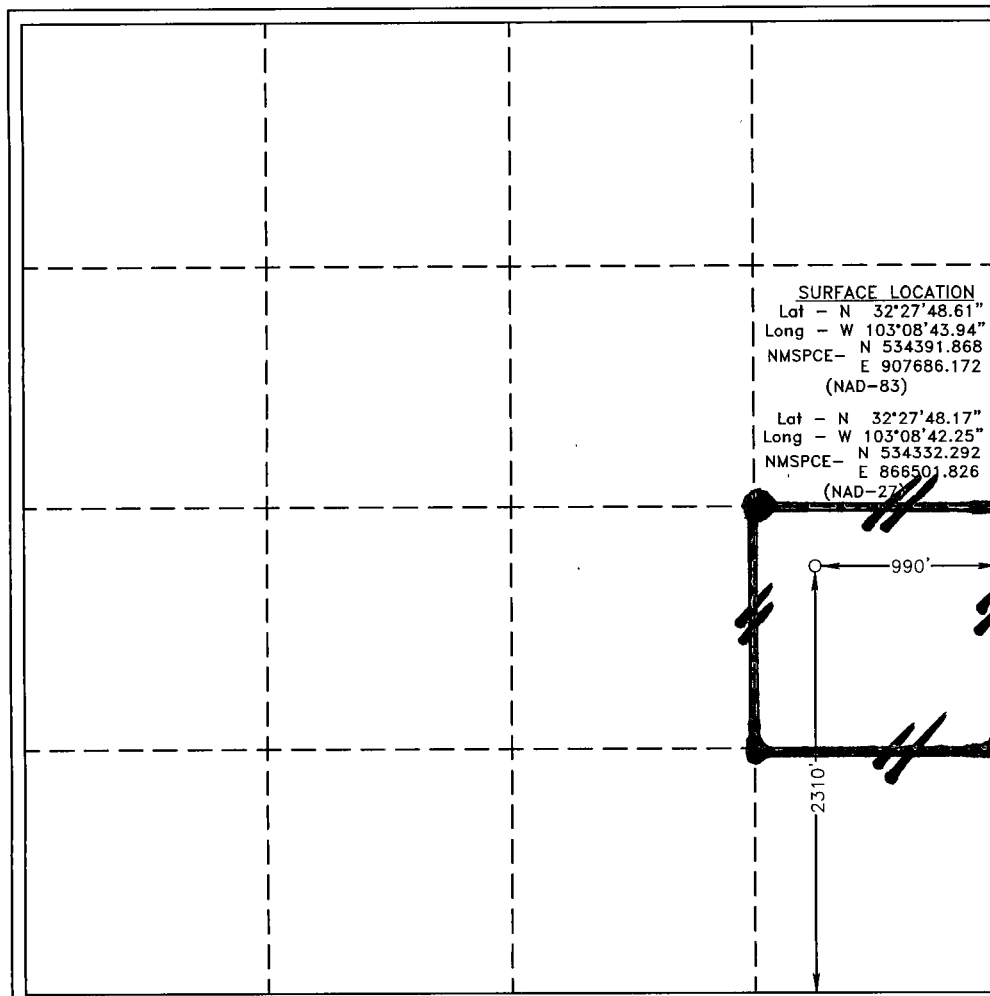

Surface Location

UL or lot No. 1	Section 22	Township 21 S	Range 37 E	Lot Idn	Feet from the 2310	North/South line SOUTH	Feet from the 990	East/West line EAST	County LEA
---------------------------	----------------------	-------------------------	----------------------	---------	------------------------------	----------------------------------	-----------------------------	-------------------------------	----------------------

Bottom Hole Location If Different From Surface

UL or lot No.	Section	Township	Range	Lot Idn	Feet from the	North/South line	Feet from the	East/West line	County
Dedicated Acres 40	Joint or Infill	Consolidation Code	Order No. DHC-4453						

NO ALLOWABLE WILL BE ASSIGNED TO THIS COMPLETION UNTIL ALL INTERESTS HAVE BEEN CONSOLIDATED
OR A NON-STANDARD UNIT HAS BEEN APPROVED BY THE DIVISION

	OPERATOR CERTIFICATION I hereby certify that the information contained herein is true and complete to the best of my knowledge and belief, and that this organization either owns a working interest or unleased mineral interest in the land including the proposed bottom hole location or has a right to drill this well at this location pursuant to a contract with an owner of such a mineral or working interest, or to a voluntary pooling agreement or a compulsory pooling order heretofore entered by the Division. Reesa Holland 9/13/11 Signature Date REESA HOLLAND Printed Name Reesa.Holland@apachecorp.com Email Address
	SURVEYOR CERTIFICATION I hereby certify that the well location shown on this plat was plotted from field notes of actual surveys made by me or under my supervision, and that the same is true and correct to the best of my belief.  Date Surveyed Signature & Seal of Professional Surveyor W.C. PROFESSIONAL LAND SURVEYOR
	Certificate No. Gary L. Jones 7977
	BASIN SURVEYS 24775