

HOBBS OCD

UNITED STATES
DEPARTMENT OF THE INTERIOR
BUREAU OF LAND MANAGEMENT**SUNDRY NOTICES AND REPORTS ON WELLS**
*Do not use this form for proposals to drill or to re-enter an abandoned well. Use form 3160-3 (APD) for such proposals.*FORM APPROVED
OMB NO 1004-0135
Expires July 31, 20105 Lease Serial No
NMNM104686

6 If Indian, Allottee or Tribe Name

7 If Unit or CA/Agreement, Name and/or No
NMNM1241818 Well Name and No
STEALTH FEDERAL COM 29 API Well No
30-025-3948510 Field and Pool, or Exploratory
LUSK;BONE SPRING11 County or Parish, and State
LEA COUNTY COUNTY, NM**SUBMIT IN TRIPLICATE - Other instructions on reverse side.**

1 Type of Well

☒ Oil Well ☐ Gas Well ☐ Other2 Name of Operator
COG OPERATING LLCContact MAYTE X REYES
E-Mail mreyes1@conchoresources.com3a Address
2208 W MAIN STREET
ARTESIA, NM 882103b Phone No (include area code)
Ph: 575-748-69454 Location of Well (Footage, Sec, T, R, M, or Survey Description)
Sec 17 T19S R32E SWSE 330FSL 1980FEL

12. CHECK APPROPRIATE BOX(ES) TO INDICATE NATURE OF NOTICE, REPORT, OR OTHER DATA

TYPE OF SUBMISSION	TYPE OF ACTION			
<input checked="" type="checkbox"/> Notice of Intent	<input type="checkbox"/> Acidize	<input type="checkbox"/> Deepen	<input type="checkbox"/> Production (Start/Resume)	<input type="checkbox"/> Water Shut-Off
<input type="checkbox"/> Subsequent Report	<input type="checkbox"/> Alter Casing	<input type="checkbox"/> Fracture Treat	<input type="checkbox"/> Reclamation	<input type="checkbox"/> Well Integrity
<input type="checkbox"/> Final Abandonment Notice	<input type="checkbox"/> Casing Repair	<input type="checkbox"/> New Construction	<input type="checkbox"/> Recomplete	<input checked="" type="checkbox"/> Other
	<input type="checkbox"/> Change Plans	<input type="checkbox"/> Plug and Abandon	<input type="checkbox"/> Temporarily Abandon	
	<input type="checkbox"/> Convert to Injection	<input type="checkbox"/> Plug Back	<input type="checkbox"/> Water Disposal	




13 Describe Proposed or Completed Operation (clearly state all pertinent details, including estimated starting date of any proposed work and approximate duration thereof. If the proposal is to deepen directionally or recomplete horizontally, give subsurface locations and measured and true vertical depths of all pertinent markers and zones. Attach the Bond under which the work will be performed or provide the Bond No. on file with BLM/BIA. Required subsequent reports shall be filed within 30 days following completion of the involved operations. If the operation results in a multiple completion or recompletion in a new interval, a Form 3160-4 shall be filed once testing has been completed. Final Abandonment Notices shall be filed only after all requirements, including reclamation, have been completed, and the operator has determined that the site is ready for final inspection.)

COG Operating LLC respectfully requests approval for a 2 year extension on the above referenced APD

**SEE ATTACHED FOR
CONDITIONS OF APPROVAL****APPROVED FOR 12 MONTH PERIOD
ENDING 7-22-2013**

14 I hereby certify that the foregoing is true and correct Electronic Submission #109987 verified by the BLM Well Information System For COG OPERATING LLC, sent to the Carlsbad	
Name (Printed/Typed) MAYTE X REYES	Title REGULATORY ANALYST
Signature (Electronic Submission)	Date 06/07/2011

THIS SPACE FOR FEDERAL OR STATE OFFICE USE

Approved By 	Title 	Date 10/5/11
Conditions of approval, if any, are attached. Approval of this notice does not warrant or certify that the applicant holds legal or equitable title to those rights in the subject lease which would entitle the applicant to conduct operations thereon.		Office 

Title 18 U.S.C. Section 1001 and Title 43 U.S.C. Section 1212, make it a crime for any person knowingly and willfully to make to any department or agency of the United States any false, fictitious or fraudulent statements or representations as to any matter within its jurisdiction.

**** OPERATOR-SUBMITTED ** OPERATOR-SUBMITTED ** OPERATOR-SUBMITTED ****

OCT 11 2011