

Submit 1 Copy To Appropriate District Office
District I - (575) 393-6161
1625 N. French Dr., Hobbs, NM 88240
District II - (575) 748-1283
811 S. First St., Artesia, NM 88210
District III - (505) 334-6178
1000 Rio Brazos Rd., Aztec, NM 87401
District IV - (505) 476-3460
1220 S. St. Francis Dr., Santa Fe, NM 87505

State of New Mexico
Energy, Minerals and Natural Resources

Form C-103
October 13, 2009

HOBBS OGD

OCT 14 2011

CONSERVATION DIVISION
1220 South St. Francis Dr.
Santa Fe, NM 87505

WELL API NO. 30-025-22397
5. Indicate Type of Lease STATE <input checked="" type="checkbox"/> FEE <input type="checkbox"/>
6. State Oil & Gas Lease No. E-881
7. Lease Name or Unit Agreement Name Aztec State
8. Well Number 7
9. OGRID Number 16696
10. Pool name or Wildcat Maljamar GBSA
11. Elevation (Show whether DR, RKB, RT, GR, etc.) 4203' GR

SUNDRY NOTICES REPORTS ON WELLS
(DO NOT USE THIS FORM FOR PROPOSALS TO DRILL OR TO DEEPEN OR PLUG BACK TO A DIFFERENT RESERVOIR. USE "APPLICATION FOR PERMIT" (FORM C-101) FOR SUCH PROPOSALS)

1. Type of Well: Oil Well <input type="checkbox"/> Gas Well <input checked="" type="checkbox"/> Other <u>WIL</u>
2. Name of Operator OXY USA Inc.
3. Address of Operator P.O. Box 50250 Midland, TX 79710
4. Well Location Unit Letter <u>G</u> : <u>2140</u> feet from the <u>north</u> line and <u>1980</u> feet from the <u>east</u> line Section <u>8</u> Township <u>17S</u> Range <u>33E</u> NMPM County <u>Lea</u>
11. Elevation (Show whether DR, RKB, RT, GR, etc.) 4203' GR

12. Check Appropriate Box to Indicate Nature of Notice, Report or Other Data

NOTICE OF INTENTION TO:

PERFORM REMEDIAL WORK ☐ PLUG AND ABANDON ☒
TEMPORARILY ABANDON ☐ CHANGE PLANS ☐
PULL OR ALTER CASING ☐ MULTIPLE COMPL ☐
DOWNHOLE COMMINGLE ☐

OTHER: ☐

SUBSEQUENT REPORT OF:

REMEDIAL WORK ☐ ALTERING CASING ☐
COMMENCE DRILLING OPNS. ☐ P AND A ☐
CASING/CEMENT JOB ☐

OTHER: ☐

13. Describe proposed or completed operations. (Clearly state all pertinent details, and give pertinent dates, including estimated date of starting any proposed work). SEE RULE 19.15.7.14 NMAC. For Multiple Completions: Attach wellbore diagram of proposed completion or recompletion.

TD-4473' PBTD-4470' Perfs-4265-4398'

8-5/8" 32# csg @ 366' w/ 300sx, 11" hole, TOC-Surf-Circ

5-1/2" 14# csg @ 4470' w/ 250sx, 7-7/8" hole, TOC-3450'-TS

1. RIH & set CIBP @ 4215' M&P 25sx cmt to 4040'
2. M&P 25sx cmt to 3690-3515' WOC-Tag
3. Perf @ 1475', sqz 70sx cmt to 1270' WOC-Tag
4. Perf @ 416', sqz 150sx cmt to surface
10# MLF between plugs

Spud Date:

Rig Release Date:

I hereby certify that the information above is true and complete to the best of my knowledge and belief.

SIGNATURE David Stewart TITLE Regulatory Advisor DATE 10/13/11

Type or print name David Stewart E-mail address: david_stewart@oxy.com PHONE: 432-685-5717

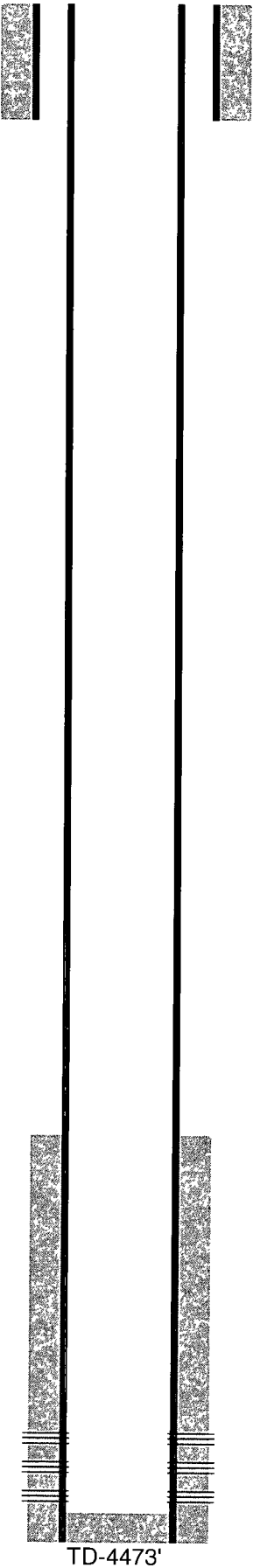
For State Use Only

APPROVED BY [Signature] TITLE STATE MAR DATE 10-17-2011

Conditions of Approval (if any):

OCT 18 2011

OXY USA Inc. - Current
Aztec State #7
API No. 30-025-22397



11" hole @ 366'
8-5/8" csg @ 366'
w/ 300sx-TOC-Surf-Circ


7-7/8" hole @ 4473'
5-1/2" csg @ 4470'
w/ 250sx-TOC-3450'-TS

Perfs @ 4265-4398'

TD-4473'

OXY USA Inc. - Proposed
Aztec State #7
API No. 30-025-22397


150sx @ 416'-Surface



11" hole @ 366'
8-5/8" csg @ 366'
w/ 300sx-TOC-Surf-Circ


Perf @ 416'

70sx @ 1475-1270' WOC-Tag



Perf @ 1475'

25sx @ 3690-3515'



CIBP @ 4215' w/ 25sx to 4040'

7-7/8" hole @ 4473'
5-1/2" csg @ 4470'
w/ 250sx-TOC-3450'-TS

Perfs @ 4265-4398'

TD-4473'