

Submit 1 Copy To Appropriate District
Office
District I - (575) 393-6161
1625 N French Dr., Hobbs, NM 88240
District II - (575) 748-1283
811 S. First St., Artesia, NM 88210
District III - (505) 334-6178
1000 Rio Brazos Rd., Aztec, NM 87410
District IV - (505) 476-3460
1220 S. St. Francis Dr., Santa Fe, NM
87505

State of New Mexico
Energy, Minerals and Natural Resources
HOBBS OCD
OIL CONSERVATION DIVISION
OCT 14 2011
220 South St. Francis Dr.
Santa Fe, NM 87505

Form C-103
October 13, 2009

RECEIVED

SUNDRY NOTICES AND REPORTS ON WELLS (DO NOT USE THIS FORM FOR PROPOSALS TO DRILL OR TO DEEPEN OR PLUG BACK TO A DIFFERENT RESERVOIR. USE "APPLICATION FOR PERMIT" (FORM C-101) FOR SUCH PROPOSALS)		WELL API NO. 30-025-27297
1. Type of Well: Oil Well <input type="checkbox"/> Gas Well <input checked="" type="checkbox"/> Other <u>WUW</u>		5. Indicate Type of Lease STATE <input checked="" type="checkbox"/> FEE <input type="checkbox"/>
2. Name of Operator OXY USA Inc.		6. State Oil & Gas Lease No. B-1565
3. Address of Operator P.O. Box 50250 Midland, TX 79710		7. Lease Name or Unit Agreement Name Aztec State
4. Well Location Unit Letter <u>G</u> : <u>2310</u> feet from the <u>north</u> line and <u>2310</u> feet from the <u>east</u> line Section <u>7</u> Township <u>17S</u> Range <u>33E</u> NMPM County <u>Lea</u>		8. Well Number <u>15</u>
11. Elevation (Show whether DR, RKB, RT, GR, etc.) <u>4225.8' GR</u>		9. OGRID Number 16696
		10. Pool name or Wildcat Maljamar GBST

12. Check Appropriate Box to Indicate Nature of Notice, Report or Other Data

NOTICE OF INTENTION TO:

PERFORM REMEDIAL WORK ☐ PLUG AND ABANDON ☒
TEMPORARILY ABANDON ☐ CHANGE PLANS ☐
PULL OR ALTER CASING ☐ MULTIPLE COMPL ☐
DOWNHOLE COMMINGLE ☐

SUBSEQUENT REPORT OF:

REMEDIAL WORK ☐ ALTERING CASING ☐
COMMENCE DRILLING OPNS. ☐ P AND A ☐
CASING/CEMENT JOB ☐

OTHER: ☐ OTHER: ☐

13. Describe proposed or completed operations. (Clearly state all pertinent details, and give pertinent dates, including estimated date of starting any proposed work). SEE RULE 19.15.7.14 NMAC. For Multiple Completions: Attach wellbore diagram of proposed completion or recompletion.

TD-4518' PBTD-4435' Perfs-4190-4349' CIBP-4450'

8-5/8" 24# csg @ 977' w/ 500sx, 12-1/4" hole, TOC-Surf-Circ
5-1/2" 14-15.5# csg @ 4518' w/ 1400sx, 7-7/8" hole, TOC-1585'-TS

1. RIH & set CIBP @ 4140' M&P 25sx cmt to 3965'
2. M&P 25sx cmt to 2550-2375' WOC-Tag
3. Perf @ 1027', sqz 40sx cmt to 927' WOC-Tag
4. Perf @ 300', sqz 120sx cmt to surface
10# MLF between plugs

Spud Date:

Rig Release Date:

I hereby certify that the information above is true and complete to the best of my knowledge and belief.


SIGNATURE David Stewart TITLE Regulatory Advisor DATE 10/13/11

Type or print name David Stewart E-mail address: david_stewart@oxy.com PHONE: 432-685-5717
For State Use Only


APPROVED BY [Signature] TITLE Staff Mgr DATE 10-17-2011
Conditions of Approval (if any):

OCT 18 2011

OXY USA Inc. - Current
Aztec State #15
API No. 30-025-27297



12-1/4" hole @ 977'
8-5/8" csg @ 977'
w/ 500sx-TOC-Surf-Circ

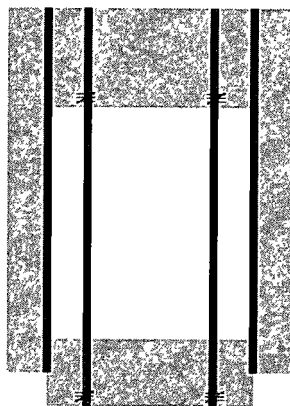


7-7/8" hole @ 4518'
5-1/2" csg @ 4518'
w/ 1400sx-TOC-1585'-TS
Perfs @ 4190-4349'
Perfs @ 4470-4480'

CIBP @ 4450' w/ 15' cmt

OXY USA Inc. - Proposed
Aztec State #15
API No. 30-025-27297

120sx @ 300'-Surface



Perf @ 300'

12-1/4" hole @ 977'
8-5/8" csg @ 977'
w/ 500sx-TOC-Surf-Circ

40sx @ 1027-927' WOC-Tag

Perf @ 1027'

25sx @ 2550-2375'

CIBP @ 4140' w/ 25sx to 3965'

CIBP @ 4450' w/ 15' cmt

7-7/8" hole @ 4518'
5-1/2" csg @ 4518'
w/ 1400sx-TOC-1585'-TS
Perfs @ 4190-4349'

Perfs @ 4470-4480'

TD-4518'