

District I

1625 N French Dr, Hobbs, NM 88240

District II

1301 W. Grand Ave., Artesia, NM 88210

District III

1000 Rio Brazos Rd., Aztec, NM 87410

District IV

1220 S. St. Francis Dr., Santa Fe, NM 87505

HOBBS OGD

OIL CONSERVATION DIVISION

1220 South St. Francis Dr.

Santa Fe, NM 87505

NOV 09 2011

WELL API NO.

30-025-20624

5. Indicate Type of Lease

STATE ☒ FEE ☐

6. State Oil & Gas Lease No.

E 1311

7. Lease Name or Unit Agreement Name

State BL

8. Well Number

2

9. OGRID Number

16696

10. Pool name or Wildcat

Mescalero San Andres

SUNDRY NOTICES AND REPORTS ON WELLS  
(DO NOT USE THIS FORM FOR PROPOSALS TO DRILL OR TO DEEPEN OR PLUG BACK TO A DIFFERENT RESERVOIR USE "APPLICATION FOR PERMIT" (FORM C-101) FOR SUCH PROPOSALS.)

1. Type of Well: Oil Well ☒ Gas Well ☐ Other ☐

2. Name of Operator

OXY USA Inc.

3. Address of Operator

P.O. Box 50250 Midland, TX 79710

4. Well Location

Unit Letter D : 660 feet from the north line and 660 feet from the west line

Section 14 Township 10S Range 32E NMPM County Lea

11. Elevation (Show whether DR, RKB, RT, GR, etc.)

4329' GR

12. Check Appropriate Box to Indicate Nature of Notice, Report or Other Data

NOTICE OF INTENTION TO:

PERFORM REMEDIAL WORK ☐ PLUG AND ABANDON ☒  
TEMPORARILY ABANDON ☐ CHANGE PLANS ☐  
PULL OR ALTER CASING ☐ MULTIPLE COMPL ☐  
DOWNHOLE COMMINGLE ☐

SUBSEQUENT REPORT OF:

REMEDIAL WORK ☐ ALTERING CASING ☐  
COMMENCE DRILLING OPNS. ☐ P AND A ☐  
CASING/CEMENT JOB ☐

OTHER: ☐

OTHER: ☐

13. Describe proposed or completed operations. (Clearly state all pertinent details, and give pertinent dates, including estimated date of starting any proposed work). SEE RULE 19.15.7.14 NMAC. For Multiple Completions: Attach wellbore diagram of proposed completion or recompletion.

TD-4500' PBD-3968' Perfs-4068-4162' CIBP-3993'-10/31/11

8-5/8" 24# csg @ 396' w/300sx, 11" hole, TOC-Surf-Circ

4-1/2" 9.5# csg @ 4500' w/400sx, 7-7/8" hole, TOC-3130'-TA

1. RIH & tag Cmt/CIBP @ 3968'
  2. M&P 25sx cmt @ 3465-3315' WOC-Tag
  3. Perf @ 2250', sqz 45sx cmt to 2125' WOC-Tag
  4. Perf @ 1675', sqz 45sx cmt to 1555' WOC-Tag
  5. Perf @ 446', sqz 160sx cmt to surface
- 10# MLF between plugs

Spud Date:

Rig Release Date:

The Oil Conservation Division Must be notified  
24 hours prior to the beginning of plugging operations.

I hereby certify that the information above is true and complete to the best of my knowledge and belief.

SIGNATURE David Stewart TITLE Regulatory Advisor DATE 11/10/11

Type or print name David Stewart E-mail address: david\_stewart@oxy.com PHONE: 432-685-5717

For State Use Only


APPROVED BY: Mark Whitaker TITLE Compliance Officer DATE 11-10-2011

Conditions of Approval (if any):

OXY USA Inc. - Proposed  
State BL #2  
API No. 30-025-20626

**160sx @ 446'-Surface**

11" hole @ 396'  
8-5/8" csg @ 396'  
w/ 300sx-TOC-Surf-Circ



**Perf @ 446'**

**45sx @ 1675-1555' WOC-Tag**




**Perf @ 1675'**

**45sx @ 2250-2125' WOC-Tag**



**Perf @ 2250'**

**25sx @ 3465-3315' WOC-Tag**



**Perfs @ 4068-4162'**

10/31/11-CIBP @ 3993' w/ 25' cmt to 3968'-Tagged

TOF @ 4288' - BOF @ +/- 4359'

Fish consists of 2-3/8" tbg, SN, MA, 1-1/4" X 16' Rod pump

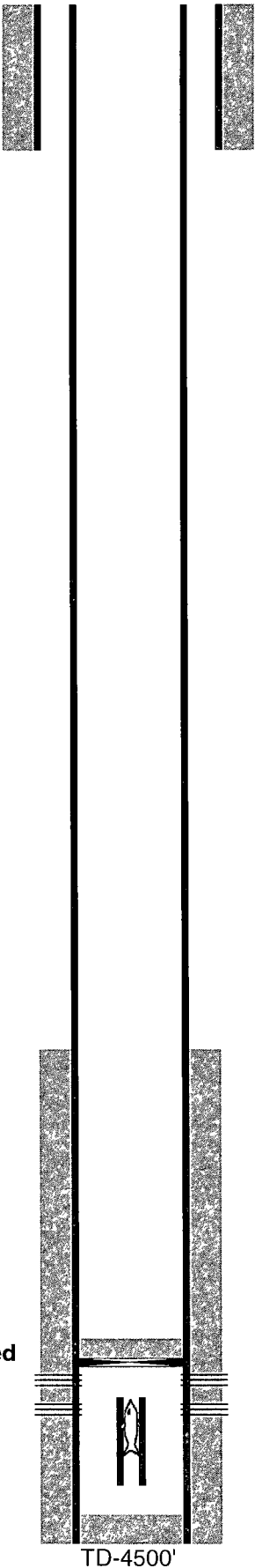
PB-4460'

7-7/8" hole @ 4500'  
4-1/2" csg @ 4500'  
w/ 400sx-TOC-3130'-TS

TD-4500'

OXY USA Inc. - Current  
State BL #2  
API No. 30-025-20626

11" hole @ 396'  
8-5/8" csg @ 396'  
w/ 300sx-TOC-Surf-Circ



10/31/11-CIBP @ 3993' w/25' cmt to 3968'-Tagged

TOF @ 4288' - BOF @ +/- 4359'  
Fish consists of 2-3/8" tbg, SN, MA, 1-1/4" X 16' Rod pump

PB-4460'

Perfs @ 4068-4162'

7-7/8" hole @ 4500'  
4-1/2" csg @ 4500'  
w/ 400sx-TOC-3130'-TS

TD-4500'