

District I – (575) 393-6161  
1625 N. French Dr., Hobbs, NM 88240  
District II – (575) 748-1283  
811 S. First St., Artesia, NM 88210  
District III – (505) 334-6178  
1000 Rio Brazos Road, Aztec, NM 87410  
District IV – (505) 476-3460  
1220 S. St. Francis Dr., Santa Fe, NM 87505

State of New Mexico  
Energy Minerals and Natural Resources

Form C-101  
June 16, 2008

Oil Conservation Division  
1220 South St. Francis Dr.  
Santa Fe, NM 87505

Submit to appropriate District Office

☐ AMENDED REPORT

HOBBS OCD

AUG 04 2011

APPLICATION FOR RECEIVED TO DRILL, RE-ENTER, DEEPEN, PLUGBACK, OR ADD A ZONE

|  |   |   |
|--|---|---|
| <sup>1</sup> Operator Name and Address<br>Pride Energy Company<br>P.O. Box 701950, Tulsa, OK 74170 |   | <sup>2</sup> OGRID Number<br>151323       |
|  |   | <sup>3</sup> API Number<br>30 - 025-36882 |
| <sup>4</sup> Property Code<br>24592  | <sup>5</sup> Property Name<br>South Four Lakes Unit | <sup>6</sup> Well No.<br>15               |
| <sup>9</sup> Proposed Pool 1<br>Four Lakes; Mississippian (Gas)                                    |   | <sup>10</sup> Proposed Pool 2             |

<sup>7</sup> Surface Location

| UL or lot no. | Section | Township | Range | Lot Idn | Feet from the | North/South line | Feet from the | East/West line | County |
|---------------|---------|----------|-------|---------|---------------|------------------|---------------|----------------|--------|
| G             | 2       | 12S      | 34E   |         | 2,380         | N                | 2,230         | E              | Lea    |

<sup>8</sup> Proposed Bottom Hole Location If Different From Surface

| UL or lot no. | Section | Township | Range | Lot Idn | Feet from the | North/South line | Feet from the | East/West line | County |
|---------------|---------|----------|-------|---------|---------------|------------------|---------------|----------------|--------|
|               |         |          |       |         |               |                  |               |                |        |

Additional Well Information

|                                   |  |                                     |                                     |  |
|-----------------------------------|--|-------------------------------------|-------------------------------------|--|
| <sup>11</sup> Work Type Code<br>P | <sup>12</sup> Well Type Code<br>G            | <sup>13</sup> Cable/Rotary          | <sup>14</sup> Lease Type Code<br>S  | <sup>15</sup> Ground Level Elevation<br>4,142' |
| <sup>16</sup> Multiple<br>No      | <sup>17</sup> Proposed Depth<br>PBSD 12,680' | <sup>18</sup> Formation<br>Devonian | <sup>19</sup> Contractor<br>Unknown | <sup>20</sup> Spud Date<br>asap                |



<sup>21</sup> Proposed Casing and Cement Program

| Type  | Hole Size | Casing Size | Casing weight/foot | Setting Depth               | Sacks of Cement | Estimated TOC |
|-------|-----------|-------------|--------------------|-----------------------------|-----------------|---------------|
| H-40  | 17 1/2    | 13 3/8      | 48#                | 350'                        | 385             | surface       |
| J-55  | 12 1/4    | 9 5/8       | 36#, 40#           | 4,200'                      | 1,500           | surface       |
| P-110 | 7 7/8     | 5 1/2       | 17#                | 13,434'                     | 1,200           | 9,000'        |
|       |           |             |                    | (DV tool @ 9,005' w/ 650sx) |                 | 4,000'        |

<sup>22</sup> Describe the proposed program. If this application is to DEEPEN or PLUG BACK, give the data on the present productive zone and proposed new productive zone. Describe the blowout prevention program, if any. Use additional sheets if necessary.

See original completion report

Permit Expires 2 Years From Approval  
Date Unless Drilling Underway

|  |                     |   |                                 |
|--|---------------------|---|---------------------------------|
| <sup>23</sup> I hereby certify that the information given above is true and complete to the best of my knowledge and belief. |                     | OIL CONSERVATION DIVISION   |                                 |
| Signature:                                |                     | Approved by:  |                                 |
| Printed name:<br>John W. Pride   |                     | Title:<br>PETROLEUM ENGINEER  |                                 |
| Title: President of Pride Oil & Gas Co., Inc.<br>as General Partner of Pride Energy Company                                  |                     | Approval Date:<br>NOV 10 2011   | Expiration Date:<br>NOV 10 2013 |
| E-mail Address: johnp@pride-energy.com   |                     |   |                                 |
| Date: 7/29/11  | Phone: 918-524-9200 | Conditions of Approval Attached <input checked="" type="checkbox"/>                               |                                 |

APPROVAL TO DO WORK. MAY NOT PRODUCE WELL  
UNTIL NSL ORDER IS OBTAINED FROM SANTA FE

District I  
1625 N. French Dr., Hobbs, NM 88240

District II  
1301 W. Grand Avenue, Artesia, NM 88210

District III  
1000 Rio Brazos Rd., Aztec, NM 87410

District IV  
1220 S. St. Francis Dr., Santa Fe, NM 87505

State of New Mexico

Energy, Minerals & Natural Resources Department

OIL CONSERVATION DIVISION

1220 South St. Francis Dr.

Santa Fe, NM 87505

Form C-102

Revised July 16, 2010

Submit one copy to appropriate

District Office

☐ AMENDED REPORT

WELL LOCATION AND ACREAGE DEDICATION PLAT

|   |   |                                 |   |
|---|---|---------------------------------|---|
| <sup>1</sup> API Number<br>30-025-36882 |   | <sup>2</sup> Pool Code<br>97053 | <sup>3</sup> Pool Name<br>Four Lakes; Mississippian (Gas) |
| <sup>4</sup> Property Code<br>24592     | <sup>5</sup> Property Name<br>South Four Lakes Unit |                                 | <sup>6</sup> Well Number<br>15                            |
| <sup>7</sup> OGRID No.<br>151323        | <sup>8</sup> Operator Name<br>Pride Energy Company  |                                 | <sup>9</sup> Elevation<br>4,159 KB                        |


<sup>10</sup> Surface Location

|                    |              |                 |              |         |                        |                           |                        |                        |               |
|--------------------|--------------|-----------------|--------------|---------|------------------------|---------------------------|------------------------|------------------------|---------------|
| UL or lot no.<br>G | Section<br>2 | Township<br>12S | Range<br>34E | Lot Idn | Feet from the<br>2,380 | North/South line<br>North | Feet from the<br>2,230 | East/West line<br>East | County<br>Lea |
|--------------------|--------------|-----------------|--------------|---------|------------------------|---------------------------|------------------------|------------------------|---------------|

<sup>11</sup> Bottom Hole Location If Different From Surface

|                                      |                                    |                                       |       |                         |               |                  |               |                |        |
|--------------------------------------|------------------------------------|---------------------------------------|-------|-------------------------|---------------|------------------|---------------|----------------|--------|
| UL or lot no.                        | Section                            | Township                              | Range | Lot Idn                 | Feet from the | North/South line | Feet from the | East/West line | County |
|                                      |                                    |                                       |       |                         |               |                  |               |                |        |
| <sup>12</sup> Dedicated Acres<br>320 | <sup>13</sup> Joint or Infill<br>N | <sup>14</sup> Consolidation Code<br>U |       | <sup>15</sup> Order No. |               |                  |               |                |        |

No allowable will be assigned to this completion until all interests have been consolidated or a non-standard unit has been approved by the division.

|  |  |  |  |   |
|--|--|--|--|---|
|  |  |  |  | <p><sup>17</sup> <b>OPERATOR CERTIFICATION</b></p> <p><i>I hereby certify that the information contained herein is true and complete to the best of my knowledge and belief, and that this organization either owns a working interest or unleased mineral interest in the land including the proposed bottom hole location or has a right to drill this well at this location pursuant to a contract with an owner of such a mineral or working interest, or to a voluntary pooling agreement or a compulsory pooling order heretofore entered by the division</i></p> <p> 7/29/11</p> <p>Signature Date</p> <p>John W. Pride</p> <p>Printed Name</p> <p>johnp@pride-energy.com</p> <p>E-mail Address</p> |
|  |  |  |  | <p><sup>18</sup> <b>SURVEYOR CERTIFICATION</b></p> <p><i>I hereby certify that the well location shown on this plat was plotted from field notes of actual surveys made by me or under my supervision, and that the same is true and correct to the best of my belief</i></p> <p>(see original survey)</p> <p>Date of Survey</p> <p>Signature and Seal of Professional Surveyor</p>   |
|  |  |  |  | Certificate Number  |

HOBBS OCD

AUG 04 2011

RECEIVED

OIL CONSERVATION DIVISION

1220 South St. Francis Dr.

Santa Fe, NM 87505

WELL API NO.

30-025-36882

5. Indicate Type of Lease

STATE ☒ FEE ☐

6. State Oil & Gas Lease No.

EO2064

7. Lease Name or Unit Agreement Name

South Four Lakes Unit

8. Well Number

15

9. OGRID Number

151323

10. Pool name or Wildcat

South Four Lakes Devonian

SUNDRY NOTICES AND REPORTS ON WELLS

(DO NOT USE THIS FORM FOR PROPOSALS TO DRILL OR TO DEEPEN OR PLUG BACK TO A DIFFERENT RESERVOIR. USE "APPLICATION FOR PERMIT" (FORM C-101) FOR SUCH PROPOSALS)

1. Type of Well: Oil Well ☐ Gas Well ☒ Other

2. Name of Operator

Pride Energy Company

3. Address of Operator

P.O. Box 701950 Tulsa, OK 74170-1950

4. Well Location

Unit Letter G : 2,380 feet from the North line and 2,230 feet from the East line

Section 2 Township 12S Range 34E NMPM Lea County

11. Elevation (Show whether DR, RKB, RT, GR, etc.)

4,159 KB

12. Check Appropriate Box to Indicate Nature of Notice, Report or Other Data

NOTICE OF INTENTION TO:

PERFORM REMEDIAL WORK ☐ PLUG AND ABANDON ☐  
TEMPORARILY ABANDON ☐ CHANGE PLANS ☐  
PULL OR ALTER CASING ☐ MULTIPLE COMPL ☐  
DOWNHOLE COMMINGLE ☐

OTHER: Re-Complete uphole ☐

SUBSEQUENT REPORT OF:

REMEDIAL WORK ☐ ALTERING CASING ☐  
COMMENCE DRILLING OPNS. ☐ P AND A ☐  
CASING/CEMENT JOB ☐

OTHER: ☐

13. Describe proposed or completed operations. (Clearly state all pertinent details, and give pertinent dates, including estimated date of starting any proposed work). SEE RULE 19.15.7.14 NMAC. For Multiple Completions: Attach wellbore diagram of proposed completion or recompletion.

1. TOH with tubing.

2. Set CIBP at 12,715' and dump 35' of cement on top.

3. Re-complete by perforating Mississippi at 12,420 - 12,426 = 6' and 12,432 - 12,446 = 14', total of 20', 3 spf, 60 holes.

4. Acidize with 2,000 gals. of 15% HCL.

5. Swab Test.

6. If productive, flow well or put on pump.

Spud Date:

Rig Release Date:

I hereby certify that the information above is true and complete to the best of my knowledge and belief.

SIGNATURE

*John W. Pride*

President of Pride Oil & Gas Co., Inc.  
TITLE as General Partner of Pride Energy Company

DATE 7/13/11

Type or print name John W. Pride E-mail address: johnp@pride-energy.com PHONE: (918) 524-9200

For State Use Only

APPROVED BY:

*[Signature]*

TITLE

PETROLEUM ENGINEER

DATE

NOV 10 2011

Conditions of Approval (if any):