

Office

June 19, 2008

District I

1625 N. French Dr., Hobbs, NM 88240

District II

1301 W. Grand Ave., Artesia, NM 88210

District III

1000 Rio Brazos Rd. Aztec, NM 87410

District IV

1220 S. St. Francis Dr., Santa Fe, NM 87505

State of New Mexico
Energy, Minerals and Natural Resources

OIL CONSERVATION DIVISION

1220 South St. Francis Dr.
Santa Fe, NM 87505

WELL API NO.

30-025-11283

5. Indicate Type of Lease

STATE ☐FEE ☒

6. State Oil & Gas Lease NO.

7. Lease Name or Unit Agreement Name

William H. Harrison "D" WN Com

8. Well Number

1

9. OGRID Numer

873

10. Pool Name

Langlie Mattix

SUNDRY NOTICES AND REPORTS ON WELLS

(DON NOT USE THIS FORM FOR PROPOSALS TO DRILL OR DEEPEN OR PLUG BACK TO A DIFFERENT RESERVIOR. USE "APPLICATION FOR PERMIT" (FORM C-101) FOR SUCH PROPOSALS.)

1. Type of Well: Oil Well ☒ Gas Well ☐ Other ☐

2. Name of Operator

Apache Corporation

3. Address of Operator

303 Veterans Airpark Lane, Ste. 3000, Midland, TX 79705

4. Well Location

Unit Letter **L** : **1980** feet from the **S** line and **660** feet from th **W** line
Section **29** Township **24S** Range **37E** NMPM County **Lea**

11. Elevation (Show whether DR, RKB, RT, GR, etc.)

3269' GL

12. Check Appropriate Box To Indicate Nature of Notice, Report, or Other Data

NOTICE OF INTENTION TO:

PERFORM REMEDIAL WORK ☐TEMPORARILY ABANDON ☐PULL OR ALTER CASING ☐DOWNHOLE COMMINGLE ☐PLUG AND ABANDON ☒CHANGE PLANS ☐MULTIPLE COMPL ☐OTHER: ☐

SUBSEQUENT REPORT OF:

REMEDIAL WORK ☐COMMENCE DRILLING OPNS. ☐CASING/CEMENT JOB ☐ALTERING CASING ☐P AND A ☐OTHER: ☐


13. Describe proposed or completed operations. (Clearly state all pertinent details, and give pertinent dates, including estimated date of starting any proposed work.) SEE RULE 1103. For Multiple Completions: Attach wellbore diagram or proposed completion or recompletion.

Apache Corporation proposes to P&A the above mentioned well by the attached procedure.

Spud Date: Rig Release Date:

I hereby certify that the information above is true and complete to the best of my knowledge and belief.

SIGNATURE



TITLE

Reclamation Foreman

DATE

11/18/11

Type or print name

Guinn Burks

E-mail add.


guinn.burks@apachecorp.com

PHONE:

432-556-9143

For State Use Only

APPROVED BY:



TITLE

Staff MGR

DATE

11-28-2011

Conditions of Approval (if any):

NOV 28 2011



WELL BORE INFO.

LEASE NAME	William H. Harrison "D" WN Com
WELL #	1
API #	30-025-11283
COUNTY	Lea

14 3/4" Hole

13' 50# csg @ 304'
w/ 250 sx CIRC to surf

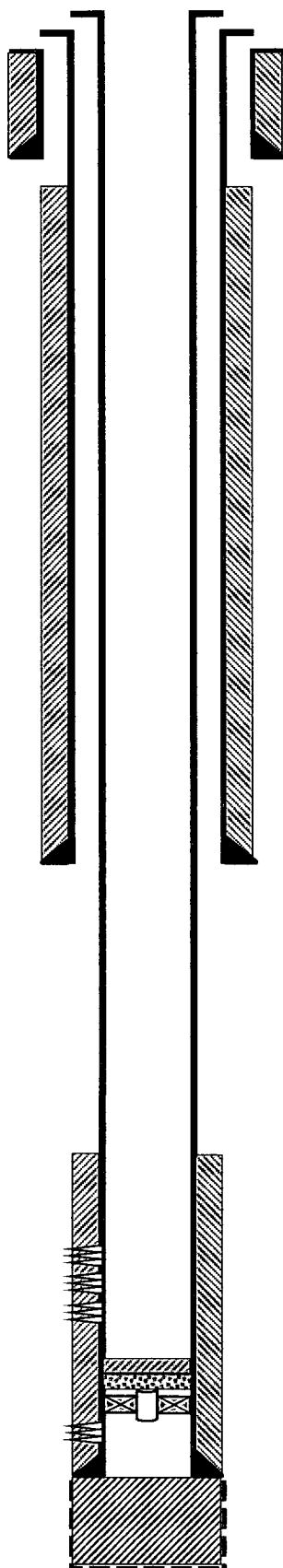
12 3/4" Hole

9 5/8" 36# csg @ 2766'
w/ 750 sx TOC @ 340'

8 3/4" Hole

Yates perfs @ 2927'-3185'

Model "D" pkr set @ 3340' w/ blkng plug
capped w/ 3 sx sand & 35' cmt (4-73)
Langlie Mattix perfs @ 3360'-3492'
7" 24# csg @ 3598'
w/ 100 sx TOC Unkn



PBTD @ 3285'
TD @ 3699'



WELL BORE INFO.

LEASE NAME

William H. Harrison "D" WN Com

WELL #

1

API #

30-025-11283

COUNTY

Lea

PROPOSED PROCEDURE

14 3/4" Hole

13' 50# csg @ 304'
w/ 250 sx CIRC to surf

5. PUH & perf @ 354' & sqz 325 sx Class "C" cmt from 354' to surf, CIRC all strings. (Shoe & Water Board) ✓

12 3/4" Hole

9 5/8" 36# csg @ 2766'
w/ 750 sx TOC @ 340'

4. PUH & perf @ ~~2264~~ 1100' & sqz 100 sx Class "C" cmt from 2264-2164' WOC/TAG (Top of Salt) ✓

1100'-1000'

8 3/4" Hole

Yates perfs @ 2927'-3185'

3. PUH & perf @ 2816' & sqz 100 sx Class "C" cmt from 2816'- 2716' WOC/TAG (Base of Salt & Shoe) ✓

Model "D" pkr set @ 3340' w/ blkng plug capped w/ 3 sx sand & 35' cmt (4-73)

Langlie Mattix perfs @ 3380'-3492'

7" 24# csg @ 3598'

w/ 100 sx TOC Unkn

2. PUH & sqz 100 sx Class "C" cmt from 3185' - 2877' WOC/TAG (Yates perfs) ✓

1. MIRU, RIH w/ tbg & verify cmt on pkr @ 3285', CIRC w/ MLF ✓

PBTD @ 3285'
TD @ 3699'