

Office

State of New Mexico

June 19, 2008

District I

1625 N. French Dr., Hobbs, NM 88240

District II

1301 W. Grand Ave., Artesia, NM 88210

District III

1000 Rio Brazos Rd. Aztec, NM 87410

District IV

1220 S. St. Francis Dr., Santa Fe, NM 87505

Energy, Minerals and Natural Resources

OIL CONSERVATION DIVISION

1220 South St. Francis Dr.
Santa Fe, NM 87505

WELL API NO.

30-025-33139

5. Indicate Type of Lease

STATE ☒ FEE ☐

6. State Oil & Gas Lease NO.

BO-1113

7. Lease Name or Unit Agreement Name

Warn State AC 2

8. Well Number

25

9. OGRID Numer

873

10. Pool Name

Vacuum; Drinkard (62110)

SUNDRY NOTICES AND REPORTS ON WELLS
(DON NOT USE THIS FORM FOR PROPOSALS TO DRILL OR DEEPEN OR PLUG BACK TO A DIFFERENT RESERVIOR. USE "APPLICATION FOR PERMIT" (FORM C-101) FOR SUCH PROPOSALS.)

1. Type of Well: Oil Well ☐ Gas Well ☒ Other

Injection

2. Name of Operator

Apache Corporation

3. Address of Operator

303 Veterans Airpark Lane, Ste. 3000, Midland, TX 79705

4. Well Location

Unit Letter **C** : **113** feet from the **N** line and **1429** feet from th **W** line
 Section **6** Township **18S** Range **35E** NMPM County **Lea**

11. Elevation (Show whether DR, RKB, RT, GR, etc.)

12. Check Appropriate Box To Indicate Nature of Notice, Report, or Other Data

NOTICE OF INTENTION TO:

PERFORM REMEDIAL WORK ☐TEMPORARILY ABANDON ☐PULL OR ALTER CASING ☐DOWNHOLE COMMINGLE ☐PLUG AND ABANDON ☒CHANGE PLANS ☐MULTIPLE COMPL ☐OTHER: ☐

SUBSEQUENT REPORT OF:

REMEDIAL WORK ☐COMMENCE DRILLING OPNS. ☐CASING/CEMENT JOB ☐ALTERING CASING ☐P AND A ☐OTHER: ☐

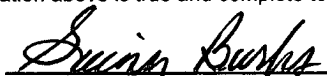
13. Describe proposed or completed operations. (Clearly state all pertinent details, and give pertinent dates, including estimated date of starting any proposed work.) SEE RULE 1103. For Multiple Completions: Attach wellbore diagram or proposed completion or recompletion.

Apache Corporation proposes to P&A the above mentioned well by the attached procedure.

Spud Date: Rig Release Date:

I hereby certify that the information above is true and complete to the best of my knowledge and belief.

SIGNATURE



TITLE

Reclamation Foreman

DATE

11/18/11

Type or print name

Guinn Burks

E-mail add.


guinn.burks@apachecorp.com

PHONE:


432-556-9143

For State Use Only

APPROVED BY:



TITLE



DATE

11-28-2011

Conditions of Approval (if any):

NOV 28 2011



WELL BORE INFO.

LEASE NAME

Warn State AC 2

WELL #

25

API #

30-025-33139

COUNTY

Lea

12 1/4" Hole

9 5/8" 36# csg @ 1480'
w/ 1057 sx to surf


TOC @ 2180 by TS

7 7/8" Hole

CIBP @ 7330' w/ 20' cmt

CIBP @ 7438'- Lkd
Perfs @ 7538'-7892'

5 1/2" 15.5# csg @ 8150'
w/1800 sx



PBTD @ 7310'
TD @ 8150'



WELL BORE INFO.

12 1/4" Hole

9 5/8" 36# csg @ 1480'
w/ 1057 sx to surf

TOC 172' by TS.

TOC @ 2180 by TS

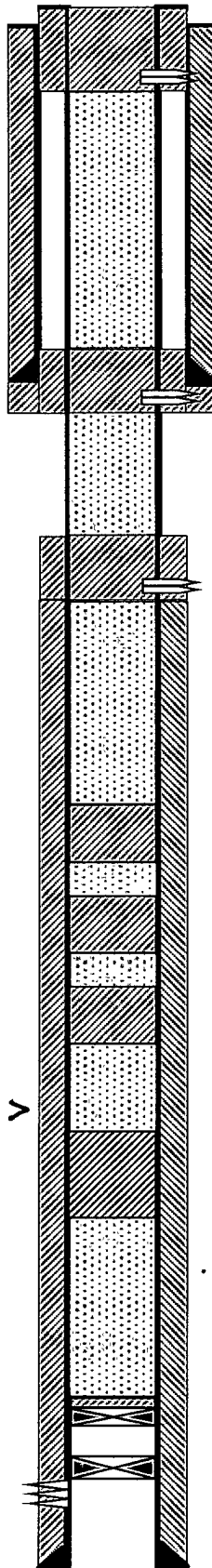
7 7/8" Hole

DV TOOL
at 5719'

CIBP @ 7330' w/ 20' cmt

CIBP @ 7438' Lkd
Perfs @ 7538'-7892'

5 1/2" 15.5# csg @ 8150'
w/1800 sx



PBTD @ 7310'
TD @ 8150'

LEASE NAME
WELL #
API #
COUNTY

Warn State AC 2
25
30-025-33139
Lea

PROPOSED PROCEDURE

150'
8. PUH & perf @ 280' & sqz 75 sx Class "C" cmt from 200' to surf (Water board)

TOC 172' by TS.

7. PUH & perf @ 1530' & sqz 50 sx Class "C" cmt from 1530'-1430' WOC/TAG (Top of Salt & Shoe)

2700'
6. PUH & perf @ 2150' & sqz 50 sx Class "C" cmt from 2150'-2050' WOC/TAG (Base of Salt)

2700' - 2600'

5. PUH & spot 25 sx Class "C" cmt from 3040'-2788' (7 RVRS & Yates)

4. PUH & spot 25 sx Class "C" cmt from 3772'-3522' (Queen)

3. PUH & spot 30 sx Class "C" cmt from 4330'-4053' WOC/TAG (Grayburg & SA)

2. PUH & spot 75 sx Class "C" cmt from 6438'-5720' (Glorieta & Blinbry) WOC

TAG at 5650' or better

1. MIRU, RIH w/ tbg & verify CIBP @ 7310', CIRC w/ MLF