

Submit 3 Copies To Appropriate District Office
District I
1625 N. French Dr., Hobbs, NM 88240
District II
1301 W. Grand Ave., Artesia, NM 88210
District III
1000 Rio Brazos Rd., Aztec, NM 87410
District IV
1220 S. St. Francis Dr., Santa Fe, NM 87505

State of New Mexico
Energy, Minerals and Natural Resources

Form C-103
June 19, 2008

OIL CONSERVATION DIVISION
1220 South St. Francis Dr.
Santa Fe, NM 87505

SUNDRY NOTICES AND REPORTS ON WELLS (DO NOT USE THIS FORM FOR PROPOSALS TO DRILL OR TO DEEPEN OR PLUG BACK TO A DIFFERENT RESERVOIR. USE "APPLICATION FOR PERMIT" (FORM C-101) FOR SUCH PROPOSALS.)		WELL API NO. 30-025-23934 ✓
1. Type of Well: Oil Well <input checked="" type="checkbox"/> Gas Well <input type="checkbox"/> Other <input type="checkbox"/>		5. Indicate Type of Lease STATE <input type="checkbox"/> FEE <input checked="" type="checkbox"/> ✓
2. Name of Operator John H. Hendrix Corporation ✓		6. State Oil & Gas Lease No.
3. Address of Operator P. O. Box 3040, Midland, TX 79702-3040		7. Lease Name or Unit Agreement Name Cossatot B ✓
4. Well Location Unit Letter <u>M</u> : <u>330</u> feet from the <u>South</u> line and <u>990</u> feet from the <u>West</u> line Section <u>12</u> Township <u>22S</u> Range <u>37E</u> NMPM Lea County		8. Well Number <u>2</u> ✓
11. Elevation (Show whether DR, RKB, RT, GR, etc.) 3345' DF		9. OGRID Number <u>012024</u> ✓
		10. Pool name or Wildcat Blinebry ✓

12. Check Appropriate Box to Indicate Nature of Notice, Report or Other Data

NOTICE OF INTENTION TO:

PERFORM REMEDIAL WORK ☐ PLUG AND ABANDON ☐
TEMPORARILY ABANDON ☐ CHANGE PLANS ☐
PULL OR ALTER CASING ☐ MULTIPLE COMPL ☐
DOWNHOLE COMMINGLE ☒

SUBSEQUENT REPORT OF:

REMEDIAL WORK ☐ ALTERING CASING ☐
COMMENCE DRILLING OPNS. ☐ P AND A ☐
CASING/CEMENT JOB ☐

OTHER: ☐

OTHER: ☐

13. Describe proposed or completed operations. (Clearly state all pertinent details, and give pertinent dates, including estimated date of starting any proposed work). SEE RULE 1103. For Multiple Completions: Attach wellbore diagram of proposed completion or recompletion.

THIS IS A REQUEST TO DHC BLINEBRY OIL & GAS, TUBB OIL & GAS AND BRUNSON DRINKARD ABO, SOUTH IN THE SUBJECT WELL. SEE SUPPORTING DATA ON ATTACHED SHEET.

HOBBS OCD

NOV 30 2011

RECEIVED

Spud Date:

Rig Release Date:

I hereby certify that the information above is true and complete to the best of my knowledge and belief.

SIGNATURE Carolyn Doran Haynes TITLE Vice President DATE 11/30/11

Type or print name Carolyn Doran Haynes E-mail address: cdoranhaynes@jhhc.org PHONE: 432-684-6631

For State Use Only

APPROVED BY: [Signature] TITLE PETROLEUM ENGINEER DATE NOV 30 2011
Conditions of Approval (if any):

DEC 06 2011

COSSATOT B #2

Unit Letter M – 330' FSL & 990' FWL Sec 12, T22S, R37E, Lea County, NM API # 30-025-23934

1. Division Order that established pre-approved pools: Order No. R-11363
2. Pools to be commingled – Blinebry Oil & Gas (6660), Tubb Oil & Gas (60240) and Brunson Drinkard Abo, South (7900)
3. Brunson Drinkard Abo, South Perfs – 6247-6980'
Blinebry Oil & Gas Perfs – 5483-5759'
Tubb Oil & Gas Perfs – 5960-6980'
4. All zones are intermediate crude and commingling will not reduce the value of the production.
5. Ownership between oil pools is identical. Gas revenues will be held in suspense until ownership of gas stipulation is accomplished.
6. Current or Anticipated production:

Blinebry Oil & Gas	1 BOPD	20 MCFPD
Tubb Oil & Gas	1 BOPD	20 MCFPD
Brunson Drinkard Abo, South	1 BOPD	20 MCFPD
Total	3 BOPD	60 MCFPD

7. The proposed allocation to be as follows

	<u>Oil %</u>	<u>Gas%</u>
Blinebry Oil & Gas	34%	34%
Tubb Oil & Gas	33%	33%
Brunson Drinkard Abo, South	33%	33%
Total	100%	100%

If further tests show a significant change in percentages, it will be requested.

District I
1625 N. French Dr., Hobbs, NM 88240

District II
1301 W. Grand Avenue, Artesia, NM 88210

District III
1000 Rio Brazos Rd., Aztec, NM 87410

District IV
1220 S. St. Francis Dr., Santa Fe, NM 87505

State of New Mexico

Energy, Minerals & Natural Resources Department

OIL CONSERVATION DIVISION

1220 South St. Francis Dr.

Santa Fe, NM 87505

Form C-102

Revised October 12, 2005

Submit to Appropriate District Office

State Lease - 4 Copies

Fee Lease - 3 Copies

☐ AMENDED REPORT

HOBBS OCEAN
NOV 30 2011

RECEIVED

WELL LOCATION AND ACREAGE DEDICATION PLAT

¹ API Number 30-025-23934	² Pool Code 7900	³ Pool Name Brunson Drinkard Abo south
⁴ Property Code 005149	⁵ Property Name Cossatot B	⁶ Well Number 2
⁷ OGRID No. 012024	⁸ Operator Name John H. Hendrix Corporation	⁹ Elevation 3345' DF

¹⁰ Surface Location


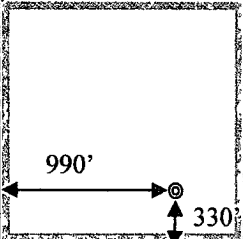
UL or lot no. M	Section 12	Township 22S	Range 37E	Lot Idn	Feet from the 330	North/South line South	Feet from the 990	East/West line West	County Lea
--------------------	---------------	-----------------	--------------	---------	----------------------	---------------------------	----------------------	------------------------	---------------

¹¹ Bottom Hole Location If Different From Surface

UL or lot no.	Section	Township	Range	Lot Idn	Feet from the	North/South line	Feet from the	East/West line	County
---------------	---------	----------	-------	---------	---------------	------------------	---------------	----------------	--------

¹² Dedicated Acres 40	¹³ Joint or Infill	¹⁴ Consolidation Code	¹⁵ Order No.
-------------------------------------	-------------------------------	----------------------------------	-------------------------

No allowable will be assigned to this completion until all interests have been consolidated or a non-standard unit has been approved by the division.

¹⁶				¹⁷ OPERATOR CERTIFICATION <i>I hereby certify that the information contained herein is true and complete to the best of my knowledge and belief, and that this organization either owns a working interest or unleased mineral interest in the land including the proposed bottom hole location or has a right to drill this well at this location pursuant to a contract with an owner of such a mineral or working interest, or to a voluntary pooling agreement or a compulsory pooling order heretofore entered by the division.</i>  Signature 11/30/11 Date Carolyn Doran Haynes Printed Name
				¹⁸ SURVEYOR CERTIFICATION <i>I hereby certify that the well location shown on this plat was plotted from field notes of actual surveys made by me or under my supervision, and that the same is true and correct to the best of my belief</i> Date of Survey Signature and Seal of Professional Surveyor
				Certificate Number

District I

1625 N French Dr., Hobbs, NM 88240

District II

1301 W Grand Avenue, Artesia, NM 88210

District III

1000 Rio Brazos Rd., Aztec, NM 87410

District IV

1220 S St Francis Dr., Santa Fe, NM 87505

State of New Mexico

Energy, Minerals & Natural Resources Department

OIL CONSERVATION DIVISION

1220 South St. Francis Dr.

Santa Fe, NM 87505

Form C-102

Revised June 10, 2003

Submit to Appropriate District Office

State Lease - 4 Copies

Fee Lease - 3 Copies

☐ AMENDED REPORT

WELL LOCATION AND ACREAGE DEDICATION PLAT

API Number 30-025-23934	Pool Code 06660	Pool Name Blinebry Oil & Gas
Property Code 005149	Property Name Cossatot B	Well Number 2
OGRID No. 012024	Operator Name John H. Hendrix Corporation	Elevation 3345' GR

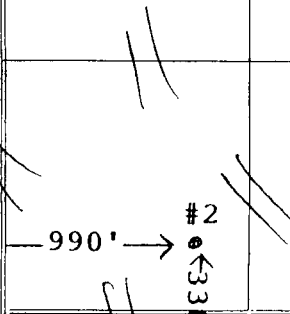
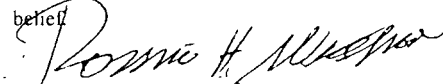

¹⁰Surface Location

UL or lot no M	Section 12	Township 22S	Range 37E	Lot Idn	Feet from the 330	North/South line South	Feet from the 990	East/West line West	County Lea
-------------------	---------------	-----------------	--------------	---------	----------------------	---------------------------	----------------------	------------------------	---------------

¹¹Bottom Hole Location If Different From Surface

UL or lot no	Section	Township	Range	Lot Idn	Feet from the	North/South line	Feet from the	East/West line	County
" Dedicated Acres 40	" Joint or Infill	" Consolidation Code	" Order No						

NO ALLOWABLE WILL BE ASSIGNED TO THIS COMPLETION UNTIL ALL INTERESTS HAVE BEEN CONSOLIDATED OR A NON-STANDARD UNIT HAS BEEN APPROVED BY THE DIVISION

<div data-bbox="99 976 126 1000" data-label="Text">16</div> 	<div data-bbox="1092 981 1549 1021" data-label="Section-Header">¹⁷ OPERATOR CERTIFICATION</div> <div data-bbox="1078 1019 1565 1121" data-label="Text"> <p>I hereby certify that the information contained herein is true and complete to the best of my knowledge and belief.</p> </div> <div data-bbox="1078 1095 1523 1178" data-label="Text">  </div> <div data-bbox="1078 1185 1151 1206" data-label="Text">Signature</div> <div data-bbox="1078 1221 1323 1251" data-label="Text">Ronnie H. Westbrook</div> <div data-bbox="1078 1259 1180 1281" data-label="Text">Printed Name</div> <div data-bbox="1078 1278 1245 1304" data-label="Text">Vice President</div> <div data-bbox="1078 1340 1255 1361" data-label="Text">Title and E-mail Address</div> <div data-bbox="1078 1387 1218 1415" data-label="Text">01/20/2004</div> <div data-bbox="1078 1421 1120 1440" data-label="Text">Date</div>			
	<div data-bbox="1078 1481 1541 1521" data-label="Section-Header">¹⁸ SURVEYOR CERTIFICATION</div> <div data-bbox="1078 1521 1557 1659" data-label="Text"> <p>I hereby certify that the well location shown on this plat was plotted from field notes of actual surveys made by me or under my supervision, and that the same is true and correct to the best of my belief.</p> </div> <div data-bbox="1078 1708 1206 1734" data-label="Text">Date of Survey</div> <div data-bbox="1078 1742 1424 1770" data-label="Text">Signature and Seal of Professional Surveyor</div> <div data-bbox="1078 1921 1218 1944" data-label="Text">Certificate Number</div>			
				

District I
PO Box 1980, Hobbs, NM 88241-1980
District II
PO Drawer DD, Artesia, NM 88211-8719
District III
1000 Rio Brazos Rd., Aztec, NM 87418
District IV
PO Box 2088, Santa Fe, NM 87504-2088

State of New Mexico
Energy, Minerals & Natural Resources Department

OIL CONSERVATION DIVISION
PO Box 2088
Santa Fe, NM 87504-2088

Form C-102
Revised February 10, 1994
Instructions on back
Submit to Appropriate District Office
State Lease - 4 Copies
Fee Lease - 3 Copies

☐ AMENDED REPORT

WELL LOCATION AND ACREAGE DEDICATION PLAT

API Number 30-025-23934		Pool Code 60240	Pool Name Tubb Oil & Gas
Property Code 005149	Property Name Cossatot B		Well Number 2
GRID No. 012024	Operator Name John H. Hendrix Corporation		Elevation 3345'

10 Surface Location

UL or lot no. M	Section 12	Township 22S	Range 37E	Lot Ida	Feet from the 330	North/South line South	Feet from the 990	East/West line West	County Lea
--------------------	---------------	-----------------	--------------	---------	----------------------	---------------------------	----------------------	------------------------	---------------

11 Bottom Hole Location If Different From Surface

UL or lot no.	Section	Township	Range	Lot Ida	Feet from the	North/South line	Feet from the	East/West line	County
---------------	---------	----------	-------	---------	---------------	------------------	---------------	----------------	--------

12 Dedication Acres 40	13 Joint or In/Out	14 Consolidation Code	15 Order No.
---------------------------	--------------------	-----------------------	--------------

NO ALLOWABLE WILL BE ASSIGNED TO THIS COMPLETION UNTIL ALL INTERESTS HAVE BEEN CONSOLIDATED
OR A NON-STANDARD UNIT HAS BEEN APPROVED BY THE DIVISION

16				<p>17 OPERATOR CERTIFICATION</p> <p>I hereby certify that the information contained herein is true and complete to the best of my knowledge and belief</p> <p><i>Ronnie H. Westbrook</i> Signature Ronnie H. Westbrook Printed Name Vice-President Title 3/14/97 Date</p>
				<p>18 SURVEYOR CERTIFICATION</p> <p>I hereby certify that the well location shown on this plat was plotted from field notes of actual surveys made by me or under my supervision, and that the same is true and correct to the best of my belief</p> <p>Date of Survey Signature and Seal of Professional Surveyor</p>
#2				<p>Certificate Number</p>