

UNITED STATES
DEPARTMENT OF THE INTERIOR
BUREAU OF LAND MANAGEMENT

HOBBS OCD
OCD Hobbs
DEC 13 2011

FORM APPROVED
OMB No. 1004-0137
Expires: July 31, 2010

SUNDRY NOTICES AND REPORTS ON WELLS
Do not use this form for proposals to drill or to re-enter an abandoned well. Use Form 3160-3 (APD) for such proposals.

SUBMIT IN TRIPLICATE - Other instructions on page 2.

1. Type of Well

☒ Oil Well ☐ Gas Well ☒ Other *inj*

2. Name of Operator

ConocoPhillips Company

3a. Address

3300 N "A" St, Bldg 6 Midland TX 79705

3b. Phone No. (include area code)

(432)688-6913

4. Location of Well (Footage, Sec, T, R, M., or Survey Description)

1310' FSL 1995' FEL
O, 28, 17S, 32E

5. Lease Serial No.

LC 057210

6. If Indian, Allottee or Tribe Name

7. If Unit of CA/Agreement, Name and/or No.

MCA Unit

8. Well Name and No.

MCA Unit #480

9. API Well No.

30-025-39766

10. Field and Pool or Exploratory Area

Maljamar, Gayburg- San Andres

11. Country or Parish, State

Lea

NM

12. CHECK THE APPROPRIATE BOX(ES) TO INDICATE NATURE OF NOTICE, REPORT OR OTHER DATA

TYPE OF SUBMISSION	TYPE OF ACTION			
<input type="checkbox"/> Notice of Intent	<input type="checkbox"/> Acidize	<input type="checkbox"/> Deepen	<input type="checkbox"/> Production (Start/Resume)	<input type="checkbox"/> Water Shut-Off
<input type="checkbox"/> Subsequent Report	<input type="checkbox"/> Alter Casing	<input type="checkbox"/> Fracture Treat	<input type="checkbox"/> Reclamation	<input type="checkbox"/> Well Integrity
<input type="checkbox"/> Final Abandonment Notice	<input type="checkbox"/> Casing Repair	<input type="checkbox"/> New Construction	<input type="checkbox"/> Recomplete	<input checked="" type="checkbox"/> Other <u>Well Completion</u>
	<input type="checkbox"/> Change Plans	<input type="checkbox"/> Plug and Abandon	<input type="checkbox"/> Temporarily Abandon	
	<input type="checkbox"/> Convert to Injection	<input type="checkbox"/> Plug Back	<input type="checkbox"/> Water Disposal	

13. Describe Proposed or Completed Operation: Clearly state all pertinent details, including estimated starting date of any proposed work and approximate duration thereof. If the proposal is to deepen directionally or recomple horizontally, give subsurface locations and measured and true vertical depths of all pertinent markers and zones. Attach the Bond under which the work will be performed or provide the Bond No. on file with BLM/BIA. Required subsequent reports must be filed within 30 days following completion of the involved operations. If the operation results in a multiple completion or recomple in a new interval, a Form 3160-4 must be filed once testing has been completed. Final Abandonment Notices must be filed only after all requirements, including reclamation, have been completed and the operator has determined that the site is ready for final inspection.)

09/13/10 MIRU, Spud well @02:30, drill 75'-170'

09/14/10 Drill 170'-925', ran 21 jts 8-5/8" 24# csg set @914', cmt 370 sx cl C lead, 200 sx cl C tail, circ to surf, WOC

09/15/10 Drill 925'-2775'

09/16/10 Drill 2775'-3629'

09/17/10 Drill 3629'-4176'

09/18/10 Ran 96 jts 5-1/2" 17# J-55 prod csg set @4158', cmt 500 sx POZ H lead 260 sx POZ H tail, circ to surf, WOC

09/28/10 perf grayburg 3858-3932' w/.36 3SPF 189 total, perf San Andres 3952-4090' w/.36 3SPF 345 total

09/29/10 acidized 3858'-4090' w/125 bbls 20% HCl

09/30/10 Ran in hole with inj pkr and 123 jts 2-3/8" tbgr, set pkr @3815', Test csg to 550psi for 40min, tested good, RDMO

ACCEPTED FOR RECORD

DEC 10 2011

14. I hereby certify that the foregoing is true and correct. Name (Printed/Typed)

Brian D Maiorino

Title Regulatory Specialist BUREAU OF LAND MANAGEMENT

CARLSBAD FIELD OFFICE

Signature

Date 07/22/2011

THIS SPACE FOR FEDERAL OR STATE OFFICE USE

Approved by

Title

Date

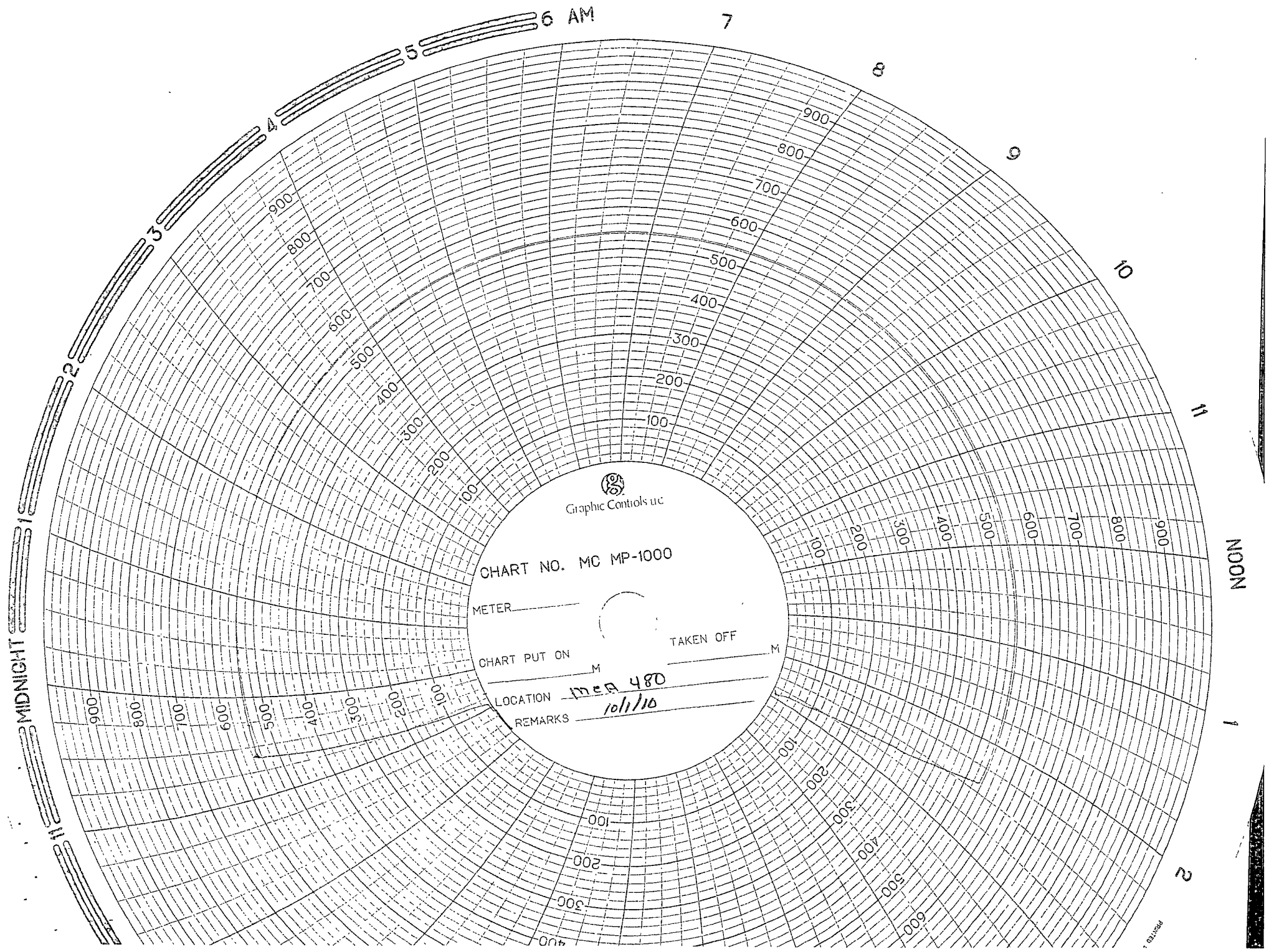
Conditions of approval, if any, are attached. Approval of this notice does not warrant or certify that the applicant holds legal or equitable title to those rights in the subject lease which would entitle the applicant to conduct operations thereon.

Office

Title 18 U.S.C. Section 1001 and Title 43 U.S.C. Section 1212, make it a crime for any person knowingly and willfully to make to any department or agency of the United States any false, fictitious or fraudulent statements or representations as to any matter within its jurisdiction

(Instructions on page 2)

DEC 14 2011



Graphic Controls Inc

CHART NO. MC MP-1000

METER _____

CHART PUT ON _____

TAKEN OFF _____

LOCATION mea 480

REMARKS 10/1/10

NOON

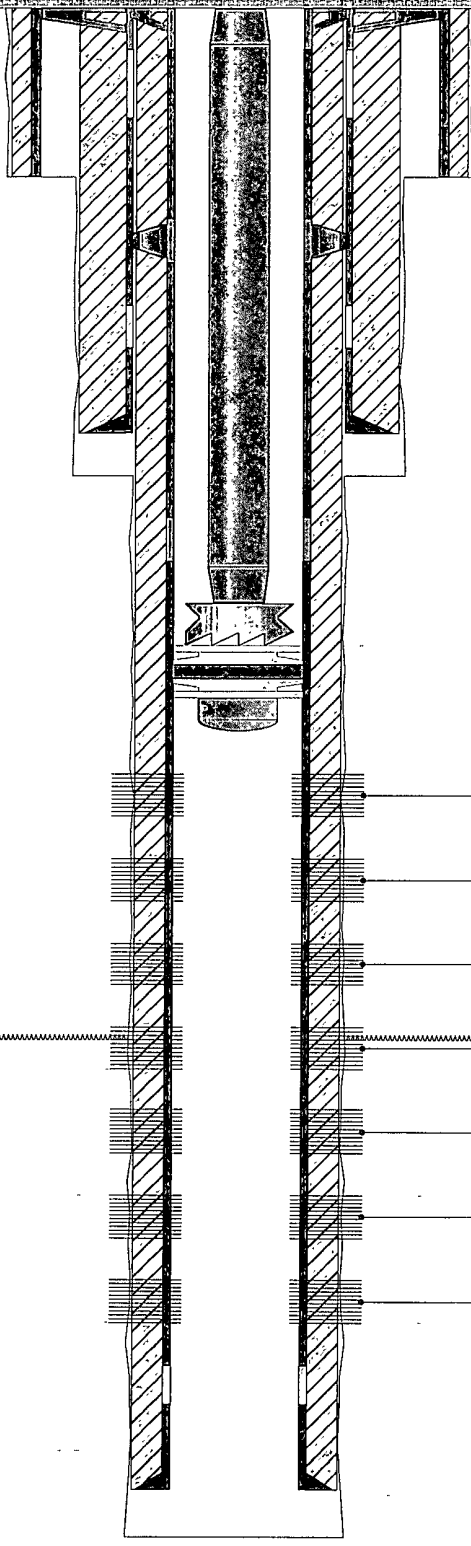
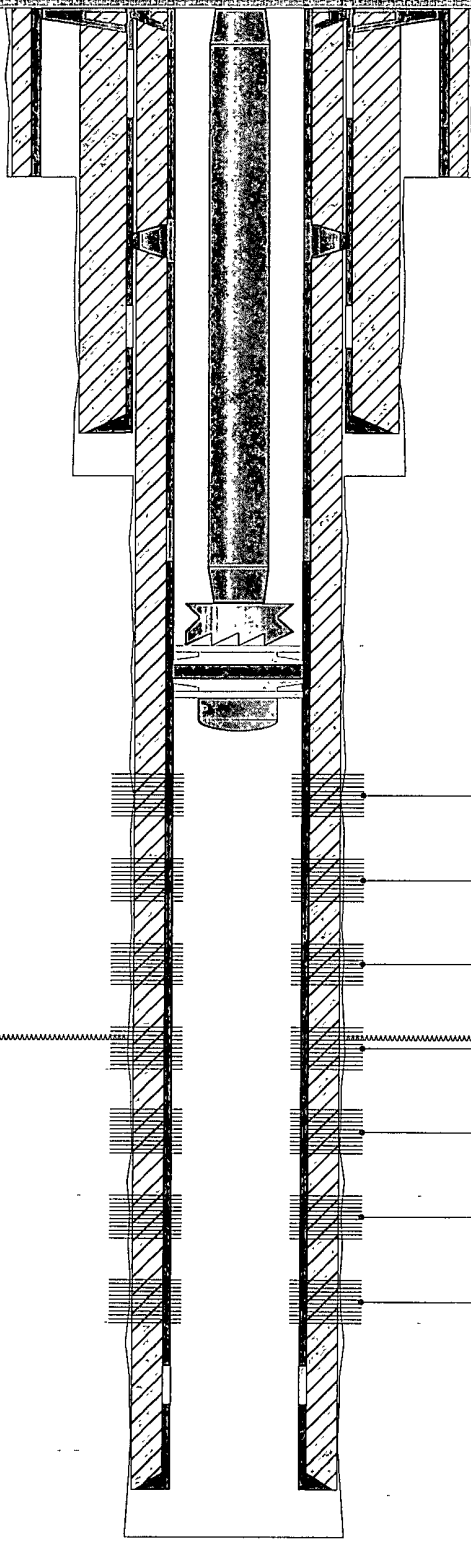
MIDNIGHT

MCA 480
Knabb Services
Jorge Pinon

API 3002539766
Sec 28 T 175 R 32E

District PERMIAN	Field Name MALJAMAR	API / UWI 3002539766	County LEA	State/Province NEW MEXICO	
Original Spud Date 9/13/2010	Surface Legal Location Section 28, Township 17 S, Range 32 E	East/West Distance (ft) 1,995.00	East/West Reference FEL	North/South Distance (ft) 1,310.00	North/South Reference FSL

Well Config: VERTICAL - Original Hole, 7/22/2011 1:33:39 PM

ftKB (MD)	Incl	Schematic - Actual
14		
16		
19		
20		
75		
831	0.1	
866	0.1	
870	0.1	
871	0.1	
913	0.1	
914	0.1	
925	0.1	
3,518	2.0	
3,559	1.9	
3,806	1.7	
3,807	1.7	
3,815	1.7	
3,815	1.7	
3,858	1.8	
3,869	1.8	
3,875	1.8	
3,917	1.8	
3,922	1.8	
3,932	1.8	
3,952	1.9	
3,975	1.9	
3,976	1.9	
3,999	1.9	
4,019	2.0	
4,064	2.0	
4,066	2.0	
4,090	1.9	
4,115	1.9	
4,115	1.9	
4,158	1.9	
4,159	1.9	
4,176	1.9	

3,858-3,869

3,875-3,917

3,922-3,932

3,952-3,975

3,976-3,999

4,019-4,064

4,066-4,090

PBTD, 4,114