

Submit 1 Copy To Appropriate District  
Office  
District I  
1625 N. French Dr., Hobbs, NM 88240  
District II  
1301 W. Grand Ave., Artesia, NM 88210  
District III  
1000 Rio Brazos Rd., Aztec, NM 87410  
District IV  
1220 S. St. Francis Dr., Santa Fe, NM  
87505

State of New Mexico  
Energy, Minerals and Natural Resources  
**HOBBS OCD**  
OIL CONSERVATION DIVISION  
JAN 17 2012 220 South St. Francis Dr.  
Santa Fe, NM 87505

Form C-103  
October 13, 2009

<b>RECEIVED</b> SUNDRY NOTICES AND REPORTS ON WELLS (DO NOT USE THIS FORM FOR PROPOSALS TO DRILL OR TO DEEPEN OR PLUG BACK TO A DIFFERENT RESERVOIR. USE "APPLICATION FOR PERMIT" (FORM C-101) FOR SUCH PROPOSALS.)		WELL API NO. 30-025-02990
1. Type of Well: Oil Well <input checked="" type="checkbox"/> Gas Well <input type="checkbox"/> Other <input type="checkbox"/>		5. Indicate Type of Lease STATE <input checked="" type="checkbox"/> FEE <input type="checkbox"/>
2. Name of Operator ConocoPhillips Company		6. State Oil & Gas Lease No. B-2073
3. Address of Operator 3300 N "A" St Midland, TX 79705		7. Lease Name or Unit Agreement Name VACUUM ABO UNTI TRACT 6
4. Well Location Unit Letter N : 330' feet from the SOUTH line and 1980' feet from the WEST line Section 33 Township 17S Range 35E NMPM County LEA		8. Well Number 57
11. Elevation (Show whether DR, RKB, RT, GR, etc.) 3947' RKB		9. OGRID Number 217817
		10. Pool name or Wildcat VACUUM ABO REEF

12. Check Appropriate Box to Indicate Nature of Notice, Report or Other Data

NOTICE OF INTENTION TO:  
PERFORM REMEDIAL WORK ☐ PLUG AND ABANDON ☐  
TEMPORARILY ABANDON ☐ CHANGE PLANS ☐  
PULL OR ALTER CASING ☐ MULTIPLE COMPL ☐  
DOWNHOLE COMMINGLE ☐

SUBSEQUENT REPORT OF:  
REMEDIAL WORK ☒ ALTERING CASING ☐  
COMMENCE DRILLING OPNS. ☐ P AND A ☐  
CASING/CEMENT JOB ☐

OTHER: ☐

OTHER: Add Pay ☒


13. Describe proposed or completed operations. (Clearly state all pertinent details, and give pertinent dates, including estimated date of starting any proposed work). SEE RULE 19.15.7.14 NMAC. For Multiple Completions: Attach wellbore diagram of proposed completion or recompletion.

8/25/11 MIRU Key 323. NDWH & NUBOP.  
8/26/11 Tag CIBP @ 8515' & circ clean. PT csg to 560#/15 mins- held.  
8/29/11 Start to DO CIBP & cont to 9/7/11. 100% retrieved.  
9/9/11 RU WL & perf w/2spf from 8583' - 8940' total of 338 holes.  
9/12/11 RIH w/pkr & set @ 8556'.  
9/13/11 RU acid truck & pump 28,380 gals 15% acid & 59 bbls flush. Release pkr & run swab. TOOH & LD pkr.  
9/15/11 RIH w/260 jts, 2 7/8", 6.5# N-80 tbg & set @ 8888'. NDBOP & set TAC w/14 pts NUWH.  
9/16/11 RIH rod & pump & space out.  
9/19/11 RDMO.

Spud Date: 01/19/1961



Rig Release Date: 09/19/2011

I hereby certify that the information above is true and complete to the best of my knowledge and belief.

SIGNATURE  TITLE Staff Regulatory Technician DATE 11/01/2011

Type or print name Rhonda Rogers E-mail address: rogerrrs@conocophillips.com PHONE: (432)688-9174

For State Use Only

APPROVED BY:  TITLE  DATE JAN 17 2012  
Conditions of Approval (if any):

JAN 23 2012