

Submit 1 Copy To Appropriate District
Office
District I
1625 N French Dr., Hobbs, NM 88240
District II
1301 W Grand Ave., Artesia, NM 88210
District III
1000 Rio Brazos Rd., Aztec, NM 87410
District IV
1220 S St. Francis Dr., Santa Fe, NM
87505

State of New Mexico
Energy, Minerals and Natural Resources

Form C-103
October 13, 2009

OIL CONSERVATION DIVISION
1220 South St. Francis Dr.
Santa Fe, NM 87505

WELL API NO. 30-025-22757 ✓
5. Indicate Type of Lease STATE <input checked="" type="checkbox"/> FEE <input type="checkbox"/> ✓
6. State Oil & Gas Lease No. E-881
7. Lease Name or Unit Agreement Name Aztec State ✓
8. Well Number 11 ✓
9. OGRID Number 16696
10. Pool name or Wildcat Maljamar GBSA ✓

SUNDRY NOTICES AND REPORTS ON WELLS
(DO NOT USE THIS FORM FOR PROPOSALS TO DRILL OR TO DEEPEN OR PLUG BACK TO A DIFFERENT RESERVOIR USE "APPLICATION FOR PERMIT" (FORM C-101) FOR SUCH PROPOSALS.)

1. Type of Well: Oil Well ☐ Gas Well ☒ Other **Injection** ✓

2. Name of Operator
OXY USA Inc. ✓

3. Address of Operator
P.O. Box 50250 Midland, TX 79710

4. Well Location
Unit Letter **D** : **660** feet from the **north** line and **660** feet from the **west** line
Section **8** Township **17S** Range **33E** NMPM County **Lea**

11. Elevation (Show whether DR, RKB, RT, GR, etc.)
4213' GR

12. Check Appropriate Box to Indicate Nature of Notice, Report or Other Data

NOTICE OF INTENTION TO:

PERFORM REMEDIAL WORK ☐ PLUG AND ABANDON ☒
TEMPORARILY ABANDON ☐ CHANGE PLANS ☐
PULL OR ALTER CASING ☐ MULTIPLE COMPL ☐
DOWNHOLE COMMINGLE ☐

OTHER: ☐

SUBSEQUENT REPORT OF:

REMEDIAL WORK ☐ ALTERING CASING ☐
COMMENCE DRILLING OPNS. ☐ P AND A ☐
CASING/CEMENT JOB ☒

OTHER: ☐

13. Describe proposed or completed operations. (Clearly state all pertinent details, and give pertinent dates, including estimated date of starting any proposed work). SEE RULE 19.15.7.14 NMAC. For Multiple Completions: Attach wellbore diagram of proposed completion or recompletion.

TD-4433' PBTD-4139' Perfs-4194-4332' CIBP-4139'

8-5/8" 28# csg @ 368' w/ 250sx, 11" hole, TOC-Surf-Circ
5-1/2" 14# csg @ 4432' w/ 250sx, 7-7/8" hole, TOC-3200'-TS

1. RIH & tag CIBP @ 4139' M&P 25sx cmt to 4000'
 2. M&P 25sx cmt @ 3620-3480' WOC-Tag
 3. Perf @ 1475', sqz 45sx cmt to 1350' WOC-Tag
 4. Perf @ 418', sqz 150sx cmt to surface
- 10# MLF between plugs

PERF 5 SQZ
25 SX5 CMT
@ 2700' WOC
& TAG.

Spud Date:

Rig Release Date:

The Oil Conservation Division Must be notified
24 hours prior to the beginning of plugging operations.

I hereby certify that the information above is true and complete to the best of my knowledge and belief.

SIGNATURE *David Stewart* TITLE Regulatory Advisor DATE 11/17/12

Type or print name David Stewart E-mail address: david_stewart@oxy.com PHONE: 432-685-5717

For State Use Only

APPROVED BY: *Mary Brown* TITLE Compliance Officer DATE 1/19/2012

Conditions of Approval (if any):

JAN 23 2012 *COH*


OXY USA Inc. - Proposed
AztecState #11
API No.30-025-22757

150sx @ 418'-Surface

45sx @ 1475-1350' WOC-Tag


25sx @ 3620-3480' WOC-Tag

25sx @ 4139'
6/83-CIBP @ 4139'




11" hole @ 368'
8-5/8" csg @ 368'
w/ 250sx-TOC-Surf-Circ

Perf @ 418'



Perf @ 1475'




7-7/8" hole @ 4433'
5-1/2" csg @ 4432'
w/ 250sx-TOC-3200'-TS

Perfs @ 4194-4332'

TD-4433'

OXY USA Inc. - Current
AztecState #11
API No.30-025-22757

11" hole @ 368'
8-5/8" csg @ 368'
w/ 250sx-TOC-Surf-Circ



7-7/8" hole @ 4433'
5-1/2" csg @ 4432'
w/ 250sx-TOC-3200'-TS

6/83-CIBP @ 4139'

Perfs @ 4194-4332'

TD-4433'