

Office

Energy, Minerals and Natural Resources

October 13, 2009

District I

1625 N French Dr, Hobbs, NM 88240

District II

1301 W Grand Ave, Artesia, NM 88210

District III

1000 Rio Brazos Rd, Aztec, NM 87410

District IV

1220 S St Francis Dr, Santa Fe, NM 87505

HOBBS OCD

DEC 19 2011

RECEIVED

OIL CONSERVATION DIVISION

1220 South St. Francis Dr.
Santa Fe, NM 87505

WELL API NO. 30-025-20624 ✓
5. Indicate Type of Lease STATE <input checked="" type="checkbox"/> FEE <input type="checkbox"/> ✓
6. State Oil & Gas Lease No. E1311
7. Lease Name or Unit Agreement Name State BL ✓
8. Well Number 2 ✓
9. OGRID Number 16696
10. Pool name or Wildcat Mescalero San Andres ✓

SUNDRY NOTICES AND REPORTS ON WELLS
(DO NOT USE THIS FORM FOR PROPOSALS TO DRILL OR TO DEEPEN OR PLUG BACK TO A DIFFERENT RESERVOIR USE "APPLICATION FOR PERMIT" (FORM C-101) FOR SUCH PROPOSALS)

1. Type of Well: Oil Well ☒ Gas Well ☐ Other ☐ ✓

2. Name of Operator
OXY USA Inc. ✓

3. Address of Operator
P.O. Box 50250 Midland, TX 79710

4. Well Location
Unit Letter **D**: **660** feet from the **north** line and **660** feet from the **west** line
Section **14** Township **10S** Range **32E** NMPM County **Lea**

11. Elevation (Show whether DR, RKB, RT, GR, etc.)
4329' GR

12. Check Appropriate Box to Indicate Nature of Notice, Report or Other Data

NOTICE OF INTENTION TO:

PERFORM REMEDIAL WORK ☐ PLUG AND ABANDON ☐
TEMPORARILY ABANDON ☐ CHANGE PLANS ☐
PULL OR ALTER CASING ☐ MULTIPLE COMPL ☐
DOWNHOLE COMMINGLE ☐

SUBSEQUENT REPORT OF:

REMEDIAL WORK ☐ ALTERING CASING ☐
COMMENCE DRILLING OPNS. ☐ P AND A ☒
CASING/CEMENT JOB ☐

OTHER: ☐

OTHER: ☐

13. Describe proposed or completed operations. (Clearly state all pertinent details, and give pertinent dates, including estimated date of starting any proposed work). SEE RULE 19.15.7.14 NMAC. For Multiple Completions: Attach wellbore diagram of proposed completion or recompletion.

12/12/2011 MIRU, NDWH, NUBOP

12/13/2011 POOH w/ tbg, RIH & tag @ 3694', Circ hole w/ 10# MLF, PUH to 3483', spot 25 CI C cmt (Maxie Brown-NMOCD approved no tag), Calc TOC-3315', POOH. RIH & set pkr @ 1757'.

12/14/2011 RIH w/ WL, perf @ 2250', RDWL. EIR @ 1.5BPM @ 800#, sqz 45sx CI C cmt w/ 2% CaCl2, POOH, WOC. RIH & set pkr @ 1161'. RIH & tag cmt @ 2050'. PUH & perf @ 1675', EIR @ 1.5BPM w/ full returns, sqz 45sx CL C cmt w/ 2% CaCl2, POOH, WOC.

12/15/2011 RIH & ste pkr @ 30', RIH & tag cmt @ 1475', PUH & perf @ 466', EIR w/ full returns, Rel pkr, NDBOP, NUWH, circ 160sx CI C cmt cmt to surface, RDPU.

Spud Date.

Rig Release Date:

Approved for plugging of well bore only.
Liability under bond is retained pending receipt
of C-103 (Subsequent Report of Well Plugging)
which may be found at OCD Web Page under
Forms, www.cmrnd.state.nm.us/oed.

I hereby certify that the information above is true and complete to the best of my knowledge and belief.

SIGNATURE David Stewart TITLE Regulatory Advisor DATE 12/16/11

Type or print name David Stewart E-mail address: david_stewart@oxy.com PHONE: 432-685-5717

For State Use Only

APPROVED BY: Mark C. Pritchard TITLE Compliance Officer DATE 1-20-2012

Conditions of Approval (if any):


JAN 24 2012

604

OXY USA Inc. - Proposed
State BL #2
API No. 30-025-20626


160sx @ 446'-Surface

11" hole @ 396'
8-5/8" csg @ 396'
w/ 300sx-TOC-Surf-Circ



Perf @ 446'

45sx @ 1675-1555' WOC-Tag




Perf @ 1675'

45sx @ 2250-2125' WOC-Tag



Perf @ 2250'

25sx @ 3465-3315' WOC-Tag




10/31/11-CIBP @ 3993' w/ 25' cmt to 3968'-Tagged

TOF @ 4288' - BOF @ +/- 4359'

Fish consists of 2-3/8" tbg, SN, MA, 1-1/4" X 16' Rod pump

Perfs @ 4068-4162'

7-7/8" hole @ 4500'
4-1/2" csg @ 4500'
w/ 400sx-TOC-3130'-TS



PB-4460'

TD-4500'