

District I
1625 N Franch Dr , Hobbs, NM 88240
District II
1301 W. Grand Avenue, Artesia, NM 88210
District III
1000 Rio Brazos Rd , Aztec, NM 87410
District IV
1220 South St Francis Dr., Santa Fe, NM 87505

State of New Mexico
Energy, Minerals & Natural Resources Department
Oil Conservation Division
1220 South St. Francis Dr.
Santa Fe, NM 87505

Form C-104
Revised Feb 26, 2007
Submit to Appropriate District Office
5 Copies

HOBBBS OGD
JAN 24 2012
RECEIVED

☐ AMENDED REPORT

I. REQUEST FOR ALLOWABLE AND AUTHORIZATION TO TRANSPORT

¹ Operator Name and Address DEVON ENERGY PRODUCTION COMPANY, LP 20 North Broadway, Oklahoma City, OK 73102-8260		² OGRID Number 6137	
		³ Reason for Filing Code / effective date NW	
⁴ API Number 30-025-40010	⁵ Pool Name Delaware; Brushy Canyon		⁴ Pool Code
⁷ Property Code	⁸ Property Name Thistle Unit		⁹ Well Number 18H

II Surface Location

UI or lot no. C	Section Sec 28	Township T23S	Range R33E	Lot Idn	Feet from the 150	North/South Line South	Feet from the 1470	East/West Line West	County Lea
--------------------	-------------------	------------------	---------------	---------	----------------------	---------------------------	-----------------------	------------------------	---------------

¹¹ Bottom Hole Location

UI or lot no.	Section Sec 28	Township T23S	Range R33E	Lot Idn	Feet from the 1011 ft	North/South Line N South	Feet from the 2526 2501	East/West Line West	County Lea
¹² Lse Code F	¹³ Producing Method Code P		¹⁴ Gas Connection Date 12/4/2011		¹⁵ C-129 Permit Number		¹⁶ C-129 Effective Date	¹⁷ C-129 Expiration Date	

III. Oil and Gas Transporters




¹⁸ Transporter OGRID	¹⁹ Transporter Name and Address	²⁰ O/G/W
35246	Shell Trading (US) Co. PO Box 4604, Houston, TX 77210	O
9171	DCP Midstream PO Box 50020, Midland, TX 79710-0020	G

IV. Well Completion Data

²¹ Spud Date 9/7/2011	²² Ready Date 12/4/2011	²³ TD 13,519'	²⁴ PBDT 13,450'	²⁵ Perforations 9568-13,408'	²⁶ DHC, MC
²⁷ Hole Size		²⁸ Casing & Tubing Size		²⁹ Depth Set	³⁰ Sacks Cement
17 1/2"		13 3/8 J55		1350'	1020 sx Cl C; Circ 100sx
12 1/4"		9 5/8 J55		5134'	1580 sx Cl C; Circ 229 sx
8 3/4"		5 1/2"		13474'	1725sx H 750 C; Circ 304sx

V. Well Test Data

³¹ Date New Oil 12/4/2011	³² Gas Delivery Date 12/4/2011	³³ Test Date 12/4/2011	³⁴ Test Length 24	³⁵ Tbg. Pressure	³⁶ Csg Pressure
³⁷ Choke Size	³⁸ Oil	³⁹ Water 824	⁴⁰ Gas 166		⁴¹ Test Method

⁴² I hereby certify that the rules of the Oil Conservation division have been complied with and that the information given above is true and complete to the best of my knowledge and belief. Signature: 		OIL CONSERVATION DIVISION	
Printed Name Judy A. Barnett		Approved by: 	
Title Regulatory Specialist		Title: 	
e-Mail Address: Judith.Barnett@dvn.com		Approval Date JAN 31 2012	
Date: 1/24/2012	Phone: 228-8699 405-235-3671		

JAN 31 2012