

Office

State of New Mexico

June 19, 2008

District I

1625 N. French Dr., Hobbs, NM 88240

Energy, Minerals and Natural Resources

District II

1301 W. Grand Ave., Artesia, NM 88210

District III

1000 Rio Brazos Rd. Aztec, NM 87410

District IV

1220 S. St. Francis Dr., Santa Fe, NM 87505

HOBBS OCD

FEB 01 2012

RECEIVED

OIL CONSERVATION DIVISION

1220 South St. Francis Dr.
Santa Fe, NM 87505

WELL API NO.

30-025-06598

5. Indicate Type of Lease

STATE ☐FEE ☒

6. State Oil & Gas Lease NO.

SUNDRY NOTICES AND REPORTS ON WELLS

(DON NOT USE THIS FORM FOR PROPOSALS TO DRILL OR DEEPEN OR PLUG BACK TO A DIFFERENT RESERVIOR. USE "APPLICATION FOR PERMIT" (FORM C-101) FOR SUCH PROPOSALS.)

1. Type of Well: Oil Well ☐ Gas Well ☐ Other ☒

2. Name of Operator

Apache Corporation

3. Address of Operator

303 Veterans Airpark Lane, Ste. 3000, Midland, TX 79705

7. Lease Name or Unit Agreement Name

Warlick, L.G. "C"

8. Well Number

7

9. OGRID Numer

873

10. Pool Name

Penrose Skelly; Grayburg

4. Well Location

Unit Letter O : 405 feet from the S line and 2310 feet from the E line
Section 15 Township 21S Range 37E NMPM County Lea

11. Elevation (Show whether DR, RKB, RT, GR, etc.)

3416' GL

12. Check Appropriate Box To Indicate Nature of Notice, Report, or Other Data

NOTICE OF INTENTION TO:

PERFORM REMEDIAL WORK ☐TEMPORARILY ABANDON ☐PULL OR ALTER CASING ☐DOWNHOLE COMMINGLE ☐PLUG AND ABANDON ☒CHANGE PLANS ☐MULTIPLE COMPL ☐OTHER: ☐

SUBSEQUENT REPORT OF:

REMEDIAL WORK ☐COMMENCE DRILLING OPNS. ☐CASING/CEMENT JOB ☐ALTERING CASING ☐P AND A ☐OTHER: ☐

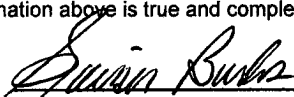
13. Describe proposed or completed operations. (Clearly state all pertinent details, and give pertinent dates, including estimated date of starting any proposed work.) SEE RULE 1103. For Multiple Completions: Attach wellbore diagram or proposed completion or recompletion.

Apache Corporation proposes to P&A the above mentioned well by the attached procedure.

The Oil Conservation Division Must be notified
24 hours prior to the beginning of plugging operations.Spud Date: Rig Release Date:

I hereby certify that the information above is true and complete to the best of my knowledge and belief.

SIGNATURE



TITLE

Reclamation Foreman

DATE

1/30/12

Type or print name

Guinn Burks

E-mail add.


guinn.burks@apachecorp.com

PHONE:

432-556-9143

For State Use Only

APPROVED BY:



TITLE

STATE VER

DATE

2-2-2012

Conditions of Approval (if any):

FEB 02 2012



WELL BORE INFO.

13 3/8" 48# @ 305'
w/300 sx CIRC to surf

8 5/8" 32# @ 2802'
w/1300 sx CIRC to surf

TOC @ 2940'

Grayburg perms @ 3730'-3827'

CIBP @ 4218' w/ no cmt

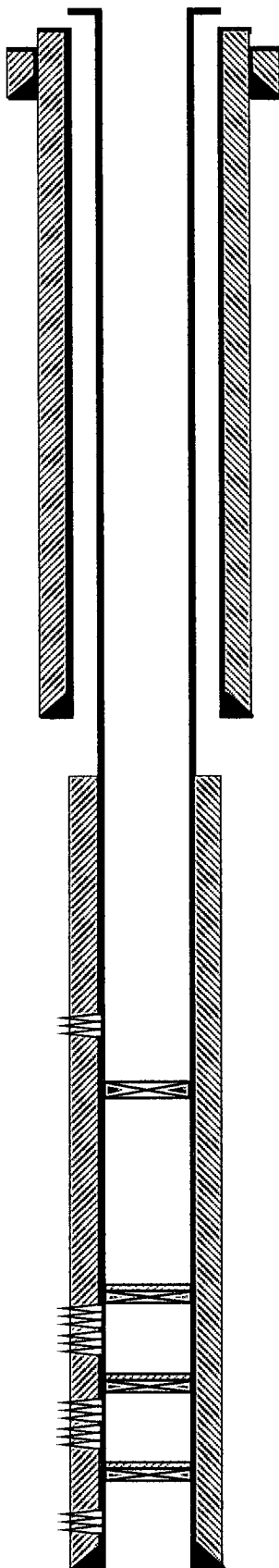
CIBP @ 6009' w/ 4 sx cmt
Tubb perms @ 6033'-6225'

CIBP @ 6365' w/ 2 sx cmt
Drinkard perms @ 6412'-6490'

CIBP @ 6745' w/ 1.5 sx cmt

McKee perms @ 7430'-7640'
5 1/2" 17# @ 7688'
w/1000 sx TOC @ 2940'

| | |
|------------|-------------------|
| LEASE NAME | L. G. Warlick "C" |
| WELL # | 7 |
| API # | 30-025-06598 |
| COUNTY | Lea |



PBTD @ 4218'
TD @ 7690'



WELL BORE INFO.

13 3/8" 48# @ 305'
w/300 sx CIRC to surf

8 5/8" 32# @ 2802'
w/1300 sx CIRC to surf

TOC @ 2940'

Grayburg perms @ 3730'-3827'

CIBP @ 4218' w/ no cmt

CIBP @ 6009' w/ 4 sx cmt
Tubb perms @ 6033'- 6225'

CIBP @ 6365' w/ 2 sx cmt
Drinkard perms @ 6412'-6490'

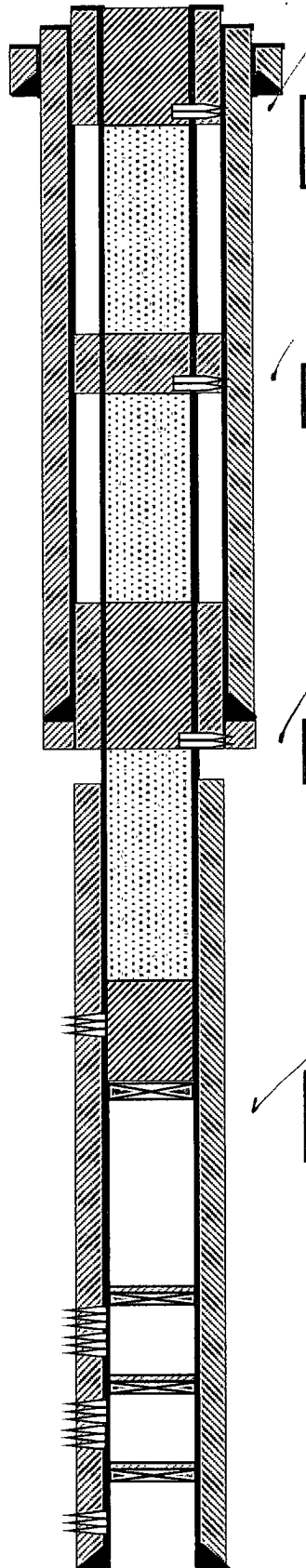
CIBP @ 6745' w/ 1.5 sx cmt

McKee perms @ 7430'- 7640'
5 1/2" 17# @ 7688'
w/1000 sx TOC @ 2940'

LEASE NAME
WELL #
API #
COUNTY

L. G. Warlick "C"
7
30-025-06598
Lea

PROPOSED PROCEDURE



4. PUH & perf @ 355' & sqz 100 sx Class "C" cmt from 355' to surf, CIRC 8 5/8" to surf. (Surf Shoe & Water Board)

3 PUH & perf @ 1235' & sqz 35 sx Class "C" cmt from 1235'-1135' WOC/TAG (Top of Salt)

2. PUH & perf @ 2852' & sqz 130 sx Class "C" cmt from 2852' - 2421' WOC/TAG (Shoe & Base of Salt)

1. MIRU, RIH w/ tbg & CIRC hole w/ MLF, and spot 55 sx Class "C" cmt from 4218'-3668' WOC/TAG (CIBP & Grayburg perms)

PBTD @ 4218'
TD @ 7690'