

12-143

HOBBS OCD

OCD-HOBBS

Form 3160-3
(August 2007)

FEB 13 2012

FORM APPROVED
OMB No. 1004-0137
Expires July 31, 2010

UNITED STATES
DEPARTMENT OF THE INTERIOR
RECEIVED
BUREAU OF LAND MANAGEMENT



APPLICATION FOR PERMIT TO DRILL OR REENTER

1a. Type of work: <input checked="" type="checkbox"/> DRILL <input type="checkbox"/> REENTER		5. Lease Serial No. 910 NM-105560 & NM-120190 9A 1st 121	
1b. Type of Well: <input checked="" type="checkbox"/> Oil Well <input type="checkbox"/> Gas Well <input type="checkbox"/> Other <input type="checkbox"/> Single Zone <input type="checkbox"/> Multiple Zone		6. If Indian, Allottee or Tribe Name	
2. Name of Operator Mewbourne Oil Company		7. If Unit or CA Agreement, Name and No. 383247 Red Hills West Unit '8' #3H NM125386X	
3a. Address PO Box 5270 Hobbs, NM 88240	3b. Phone No. (include area code) <147447> (575) 393-5905	8. Lease Name and Well No.	
4. Location of Well (Report location clearly and in accordance with any State requirements*) At surface 150' FSL & 890' FWL (Unit M) At proposed prod. zone 330' FNL & 890' FWL (Unit D) UNORTHODOX LOCATION		9. API Well No. 30-025-40442	
14. Distance in miles and direction from nearest town or post office* 30 miles West of Jal, NM		10. Field and Pool, or Exploratory Wildcat Bone Spring UPPER SHALE	
15. Distance from proposed* 150' location to nearest property or lease line, ft (Also to nearest drig. unit line, if any)		11. Sec., T. R. M. or Blk and Survey or Area Sec 8, T26S, R32E	
16. No. of acres in lease 1920		12. County or Parish Lea	
17. Spacing Unit dedicated to this well 160		13. State NM	
18. Distance from proposed location* 626' to nearest well, drilling, completed, applied for, on this lease, ft		19. Proposed Depth 13477' MD 8857' TVD	
20. BLM/BIA Bond No. on file NM 1693, Nationwide		21. Elevations (Show whether DF, KDB, RT, GL, etc.) 3194' GL	
22. Approximate date work will start* 02/01/2012		23. Estimated duration 40 days	

24. Attachments

The following, completed in accordance with the requirements of Onshore Oil and Gas Order No. 1, must be attached to this form:

- | | |
|--|---|
| 1. Well plat certified by a registered surveyor | 4. Bond to cover the operations unless covered by an existing bond on file (see Item 20 above). |
| 2. A Drilling Plan. | 5. Operator certification |
| 3. A Surface Use Plan (if the location is on National Forest System Lands, the SUPO must be filed with the appropriate Forest Service Office). | 6. Such other site specific information and/or plans as may be required by the BLM. |

25. Signature 	Name (Printed/Typed) Brett Bednarz	Date 12/12/2011
Title Petroleum Engineer		
Approved by (Signature) 	Name (Printed/Typed) JEANETTE MARTINEZ	Date FEB - 9 2012
Title CARLSBAD FIELD OFFICE		
Office FIELD MANAGER		

Application approval does not warrant or certify that the applicant holds legal or equitable title to those rights in the subject lease which would entitle the applicant to conduct operations thereon.
Conditions of approval, if any, are attached.


APPROVAL FOR TWO YEARS

Title 18 U.S.C. Section 1001 and Title 43 U.S.C. Section 1212, make it a crime for any person knowingly and willfully to make to any department or agency of the United States any false, fictitious or fraudulent statements or representations as to any matter within its jurisdiction.

(Continued on page 2)

*(Instructions on page 2)

Carlsbad Controlled Water Basin



Witness Surface Casing

Approval Subject to General Requirements
& Special Stipulations Attached

SEE ATTACHED FOR
CONDITIONS OF APPROVAL