

District I
1625 N. French Dr., Hobbs, NM 88240
District II
1301 W. Grand Avenue, Artesia, NM 88210
District III
1000 Rio Brazos Road, Aztec, NM 87410
District IV
1220 S. St. Francis Dr., Santa Fe, NM 87505

State of New Mexico
Energy Minerals and Natural Resources

Form C-101
Revised March 17, 1999

Oil Conservation Division
1220 South St. Francis Dr.
Santa Fe, NM 87505

Submit to appropriate District Office
State Lease - 6 Copies
Fee Lease - 5 Copies

☐ AMENDED REPORT

APPLICATION FOR PERMIT TO DRILL, RE-ENTER, DEEPEN, PLUGBACK, OR ADD A ZONE

¹ Operator Name and Address L.E. Jones Operating, Inc. P.O. Box 1185 Duncan, OK 73534		² OGRID Number 180930
³ Property Code 32060	⁵ Property Name McNeill	⁴ API Number 30-025-36301
		⁶ Well No. 2

7 Surface Location

UL or lot no.	Section	Township	Range	Lot Idn	Feet from the	North/South line	Feet from the	East/West line	County
G	33	19S	38E		2095	North	1644/1650	East	Lea

8 Proposed Bottom Hole Location If Different From Surface

UL or lot no.	Section	Township	Range	Lot Idn	Feet from the	North/South line	Feet from the	East/West line	County
⁹ Proposed Pool 1 Nadine, Drinkard - ABO						¹⁰ Proposed Pool 2			

¹¹ Work Type Code N	¹² Well Type Code AO	¹³ Cable/Rotary R	¹⁴ Lease Type Code P	¹⁵ Ground Level Elevation 3585'
¹⁶ Multiple No	¹⁷ Proposed Depth 8000'	¹⁸ Formation Drinkard / Abo	¹⁹ Contractor Star Drilling	²⁰ Spud Date 6-24-03

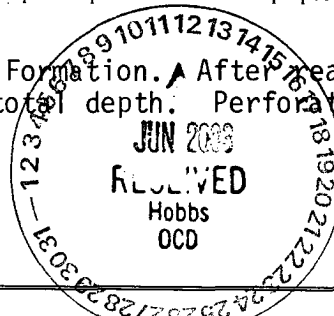
21 Proposed Casing and Cement Program

Hole Size	Casing Size	Casing weight/foot	Setting Depth	Sacks of Cement	Estimated TOC
11"	8-5/8"	32	1625'	850	Surface
7-7/8"	5-1/2"	15.5	7700'	1600	Surface

²² Describe the proposed program. If this application is to DEEPEN or PLUG BACK, give the data on the present productive zone and proposed new productive zone. Describe the blowout prevention program, if any. Use additional sheets if necessary.

Drill well to a sufficient depth to evaluate Drinkard Formation. After reaching total depth, run open hole logs. Run 5-1/2" casing set to total depth. Perforate, test & stimulate as necessary to establish production.

Permit Expires 1 Year From Approval
Date Unless Drilling Underway



²³ I hereby certify that the information given above is true and complete to the best of my knowledge and belief.		OIL CONSERVATION DIVISION	
Signature: <i>Dan W. Hammond</i>		Approved by: <i>[Signature]</i>	
Printed name: Dan W. Hammond		Title: PETROLEUM ENGINEER	
Title: Production Engineer		Approval Date: JUN 16 2003 Expiration Date:	
Date: 6-10-03	Phone: 580-255-1191	Conditions of Approval:	
		Attached <input type="checkbox"/>	

District I
PO Box 1980, Hobbs, NM 88241-1980

District II
PO Drawer DD, Artesia, NM 88211-0719

District III
1000 Rio Brasos Rd., Aztec, NM 87410

District IV
PO Box 2088, Santa Fe, NM 87504-2088

State of New Mexico
Energy, Minerals & Natural Resources Department

Form C-102
Revised February 10, 1994
Submit to Appropriate District Office
State Lease - 4 Copies
Fee Lease - 3 Copies

OIL CONSERVATION DIVISION

PO Box 2088
Santa Fe, NM 87504-2088

☐ AMENDED REPORT

WELL LOCATION AND ACREAGE DEDICATION PLAT

1 API Number 30-025-36301	2 Pool Code 47510	3 Pool Name Nadine, Drivford-Alto
4 Property Code 32060	5 Property Name McNeill	6 Well Number No. 2
7 OGRID No. 180930	8 Operator Name L. E. Jones Operating Co., Inc.	9 Elevation 3585'

10 Surface Location

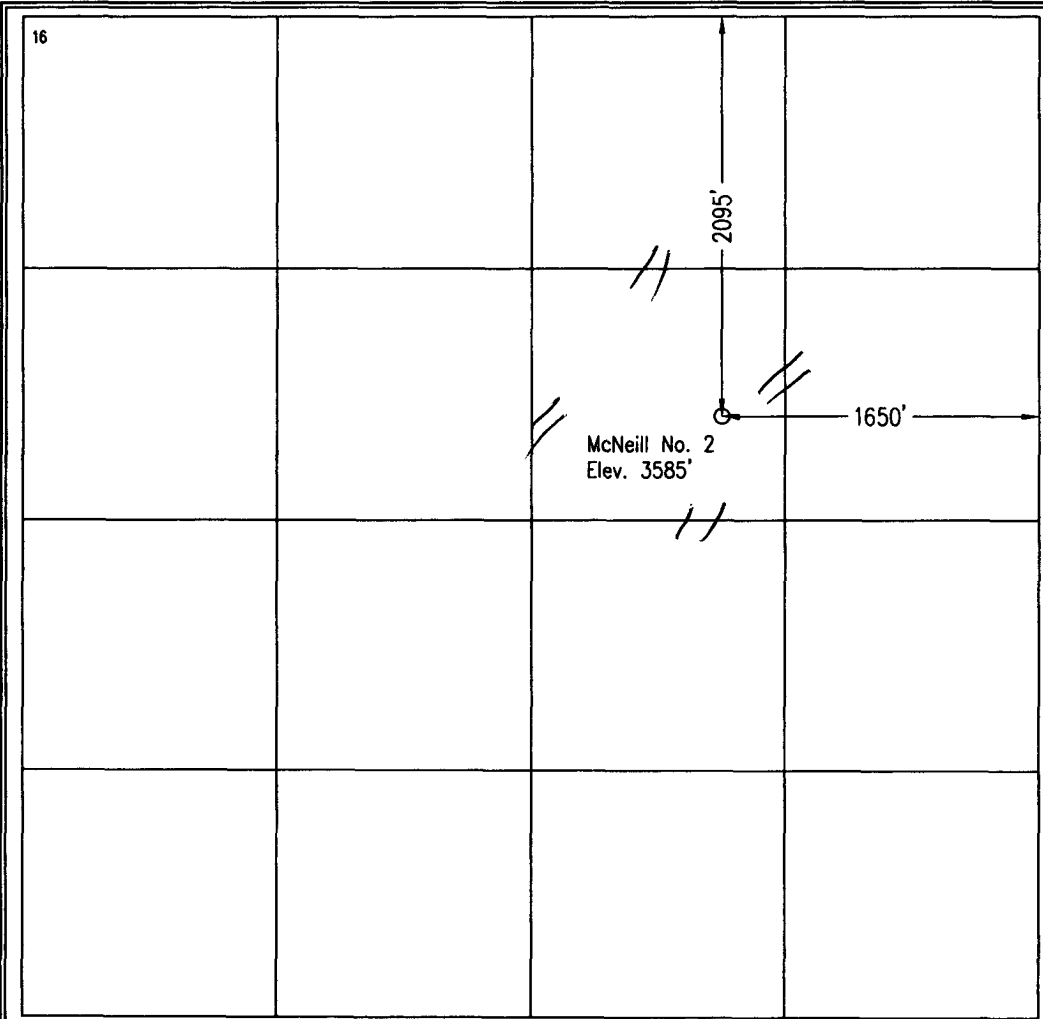

UL or lot no.	Section	Township	Range	Lot Idn	Feet from the	North/South line	Feet from the	East/West line	County
G	33	19 S	38 E		2095	North	1650	East	Lea

11 Bottom Hole Location If Different From Surface

UL or lot no.	Section	Township	Range	Lot Idn	Feet from the	North/South line	Feet from the	East/West line	County

12 Dedicated Acres 40	13 Joint or Infill	14 Consolidation Code	15 Order No.
--------------------------	--------------------	-----------------------	--------------

NO ALLOWABLE WILL BE ASSIGNED TO THIS COMPLETION UNTIL ALL INTERESTS HAVE BEEN CONSOLIDATED
OR A NON-STANDARD UNIT HAS BEEN APPROVED BY THE DIVISION

<div>16</div> 	<div>17 OPERATOR CERTIFICATION</div> <p>I hereby certify that the information contained herein is true and complete to the best of my knowledge and belief.</p> <p><i>H.R. Holcomb</i> Signature H.R. Holcomb Printed Name Landman Title 6-13-03 Date</p>
	<div>18 SURVEYOR CERTIFICATION</div> <p>I hereby certify that the well location shown on this plat was plotted from field notes of actual surveys made by me or under my supervision, and that the same is true and correct to the best of my belief.</p> <p>June 13, 2003 Date of Survey Signature and Seal of Professional Surveyor.</p> <p> Certificate Number 10324</p>

5.5 Miles SSW of Hobbs, New Mexico.

File No. A-2398A