

June 19, 2008

Office

State of New Mexico

District I

1625 N. French Dr., Hobbs, NM 88240

HOBBS OCD

Energy, Minerals and Natural Resources

District II

1301 W. Grand Ave., Artesia, NM 88210

District III

1000 Rio Brazos Rd. Aztec, NM 87410

District IV

1220 S. St. Francis Dr., Santa Fe, NM 87505

RECEIVED

OIL CONSERVATION DIVISION

1220 South St. Francis Dr.
Santa Fe, NM 87505

WELL API NO.

30-025-06997

5. Indicate Type of Lease

STATE ☐FEE ☒

6. State Oil & Gas Lease NO.

7. Lease Name or Unit Agreement Name

Owen "B"

8. Well Number

2

9. OGRID Numer

873

10. Pool Name

Tubb O&G (Gas), Drinkard

SUNDRY NOTICES AND REPORTS ON WELLS

(DON NOT USE THIS FORM FOR PROPOSALS TO DRILL OR DEEPEN OR PLUG BACK TO A DIFFERENT RESERVIOR. USE "APPLICATION FOR PERMIT" (FORM C-101) FOR SUCH PROPOSALS.)

1. Type of Well: Oil Well ☒ Gas Well ☐ Other ☐

2. Name of Operator

Apache Corporation

3. Address of Operator

303 Veterans Airpark Lane, Ste. 3000, Midland, TX 79705

4. Well Location

Unit Letter **L** : **1980** feet from the **S** line and **420** feet from th **W** line
Section **34** Township **21S** Range **37E** NMPM County **Lea**

11. Elevation (Show whether DR, RKB, RT, GR, etc.)

3458' DF

12. Check Appropriate Box To Indicate Nature of Notice, Report, or Other Data

NOTICE OF INTENTION TO:

PERFORM REMEDIAL WORK ☐PLUG AND ABANDON ☒TEMPORARILY ABANDON ☐CHANGE PLANS ☐PULL OR ALTER CASING ☐MULTIPLE COMPL ☐DOWNHOLE COMMINGLE ☐OTHER: ☐

SUBSEQUENT REPORT OF:

REMEDIAL WORK ☐COMMENCE DRILLING OPNS. ☐CASING/CEMENT JOB ☐ALTERING CASING ☐P AND A ☐OTHER: ☐


13. Describe proposed or completed operations. (Clearly state all pertinent details, and give pertinent dates, including estimated date of starting any proposed work.) SEE RULE 1103. For Multiple Completions: Attach wellbore diagram or proposed completion or recompletion.

Apache Corporation proposes to P&A the above mentioned well by the attached procedure.

The Oil Conservation Division Must be notified
24 hours prior to the beginning of plugging operations.Spud Date: Rig Release Date:

I hereby certify that the information above is true and complete to the best of my knowledge and belief.

SIGNATURE



TITLE

Reclamation Foreman

DATE

2/15/12

Type or print name

Guinn Burks

E-mail add.


guinn.burks@apachecorp.com

PHONE:

432-556-9143

For State Use Only

APPROVED BY:



TITLE

STAFF MGR

DATE

2-21-2012

Conditions of Approval (if any):

FEB 22-2012



LEASE NAME

Owen "B"

WELL #

2

API #

30-025-06997

COUNTY

Lea

WELL BORE INFO.

18" Hole

15 1/2" 70# @ 140'

w/ 100 sx cmt CIRC to surf

TOC @ 1689' Cal

8" Hole

7" 20# @ 3625'

w/ 150 sx cmt Cal TOC @ 1689

Casing leak @ 3680'-4500'

Sqzd w/ 250 sx cmt

TOC @ 4393' Cal

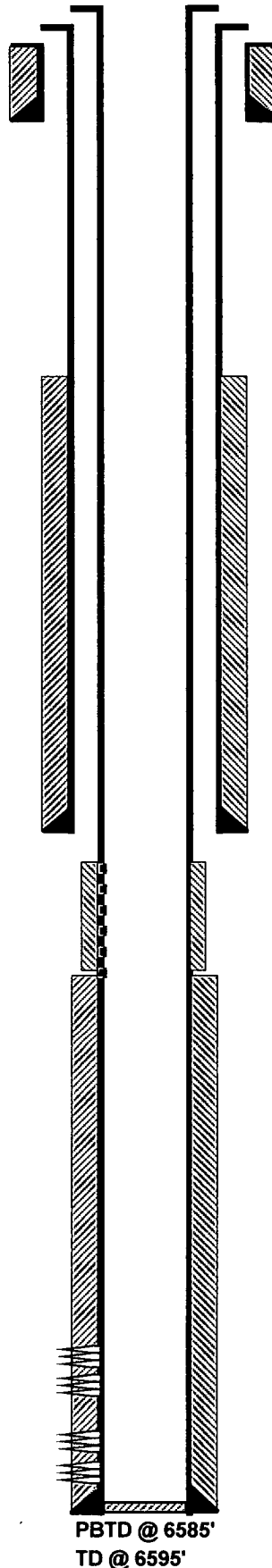
Tubb perms @ 6025'-6344'

Drinkard perms @ 6382'-6582'

6 1/4" Hole

5" 15# @ 6595'

w/ 160 sx cmt Cal TOC @ 4393'




PBT D @ 6585'

TD @ 6595'



WELL BORE INFO.

18" Hole
15 1/2" 70# @ 140'
w/ 100 sx cmt CIRC to surf



TOC @ 1689' Cal

8" Hole
7" 20# @ 3625'
w/ 150 sx cmt Cal TOC @ 1689

Casing leak @ 3680'-4500'
Sqzd w/ 250 sx cmt

TOC @ 4393' Cal

Tubb perms @ 6025'-6344'

Drinkard perms @ 6382'-6582'

6 1/4" Hole
5" 15# @ 6595'
w/ 160 sx cmt Cal TOC @ 4393'

LEASE NAME
WELL #
API #
COUNTY

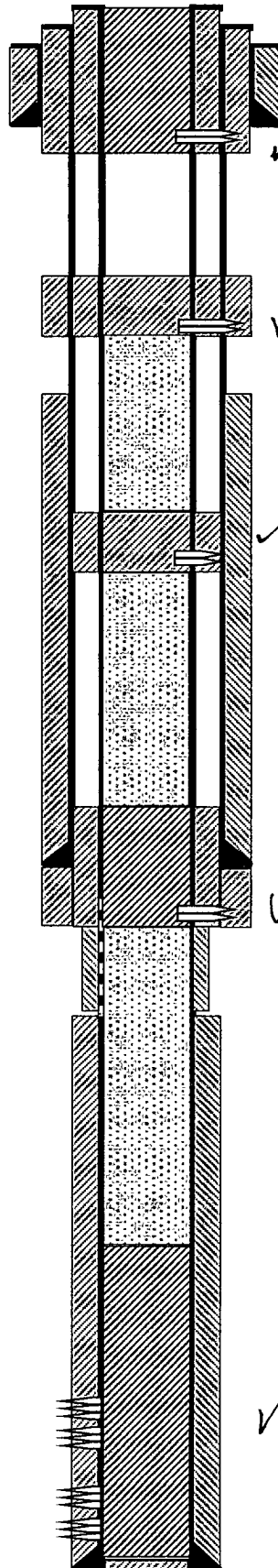
Owen "B"

2

30-025-06997

Lea

PROPOSED PROCEDURE



5. PUH & perf @ 190' & sqz 190 sx Class "C" cmt from 190' to surf, attempt to CIRC all strings to surf. (Shoe & Water Board)

4. PUH & perf @ 1315' & sqz 100 sx Class "C" cmt from 1315'-1215' WOC/TAG (Top of Salt)

3. PUH & perf @ 2418' & sqz 75 sx Class "C" cmt from 2418'-2318' WOC/TAG (Base of Salt)

2. PUH & perf @ 4035' & sqz 110 sx Class "C" cmt from 4035'-3575' WOC/TAG (San Andres & Shoe)

1. RIH w/ tbg to 6582' & spot 160 sx Class "C" cmt from 6582'-5040' WOC/TAG (Re-spot if necessary) CIRC w/MLF. (Drinkard, Tubb perms & Glorieta)

PBTD @ 6585'
TD @ 6595'